

AENC-MMAC-ENG-DWG-0083

# Norwich to Tilbury

**Volume 2: Plans, Drawings and Sections**

**Document: 2.4 Traffic Regulation Order Plans - Section C**


**Final Issue B**

**May 2026**

**Planning Inspectorate Reference: EN020027**

Infrastructure Planning (Applications: Prescribed Forms and Procedure)  
Regulations 2009 Regulation 5(2)(o)

**nationalgrid**



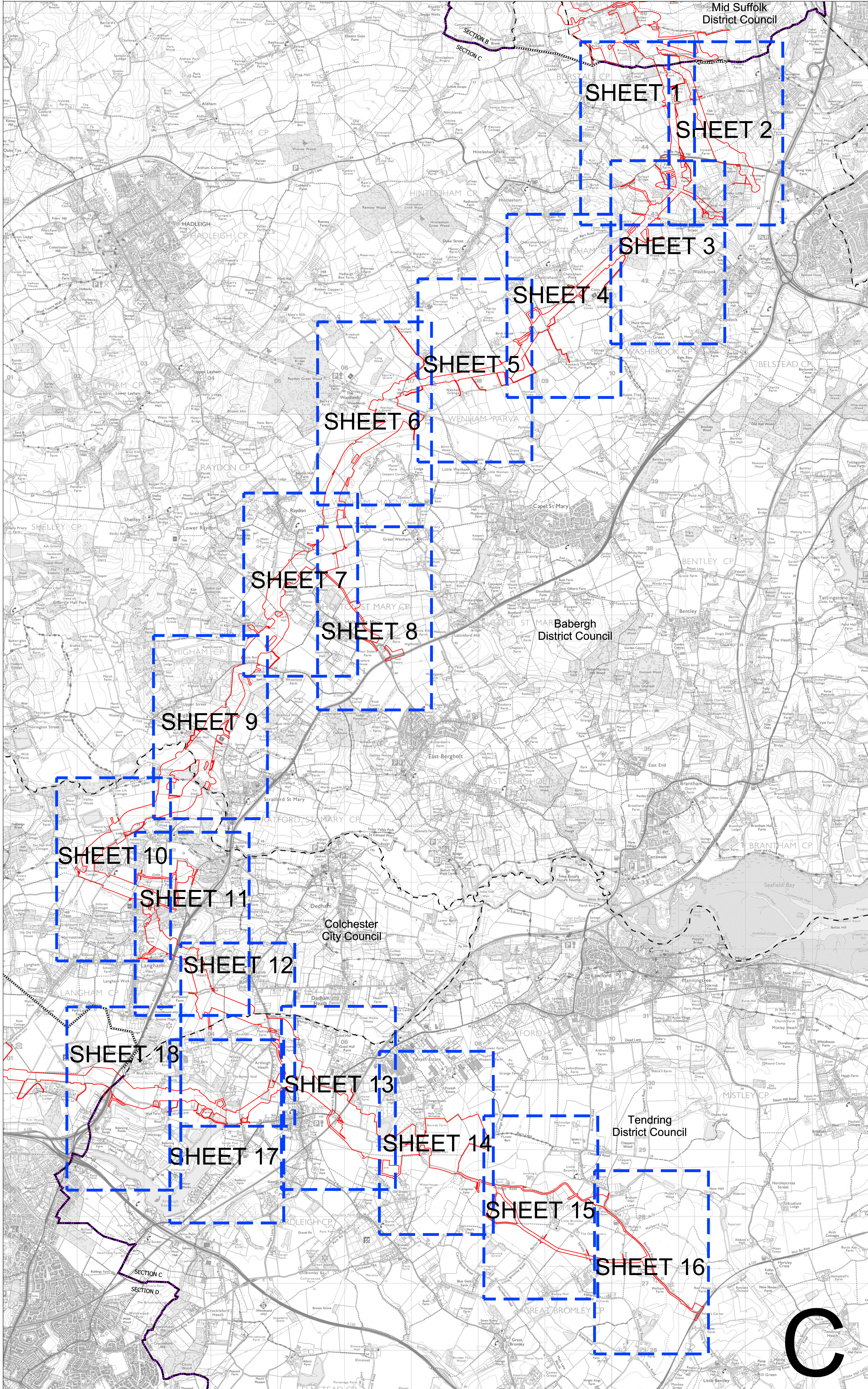
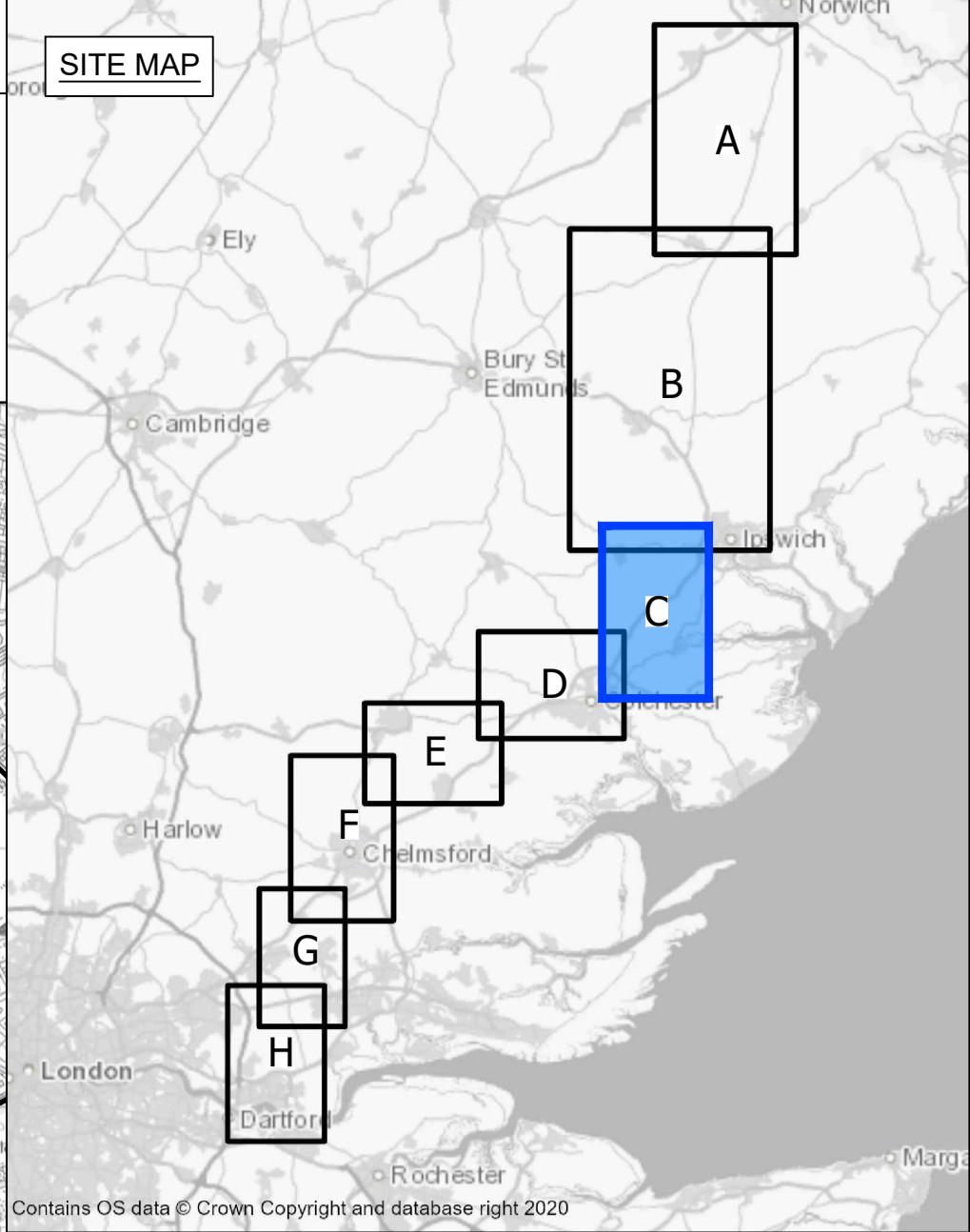
THE NATIONAL GRID (NORWICH TO TILBURY) ORDER  
TRAFFIC REGULATION ORDER PLANS KEY PLAN

REGULATION 5(2)(o)  
SECTION C (SHEET 1 OF 1,

MID SUFFOLK DISTRICT COUNCIL, BABERGH DISTRICT COUNCIL, TENDRING DISTRICT COUNCIL AND COLCHESTER CITY COUNCIL)

Application Document 2.4

SITE MAP

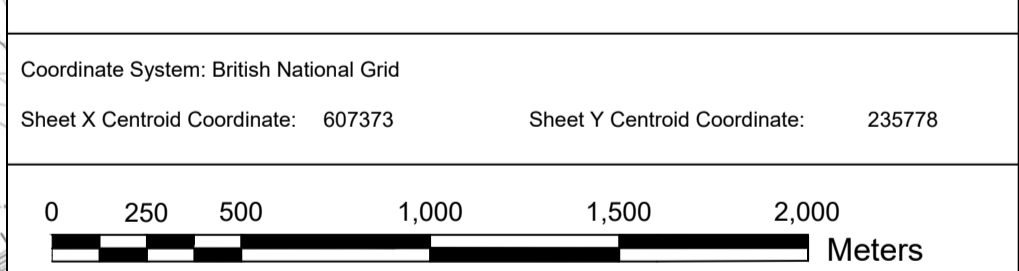


**Legend**

- - - Local authority boundary
- Section boundary & local authority boundary
- Section boundary
- Sheet index
- Order Limits

**Notes**

1. These plans show the Order Limits and potential location for the works. Due to the need for future flexibility, National Grid will be applying for Order Limits and Limits of Deviation within its Development Consent Order, within which any final alignment would lie.
2. For additional detail on the plan suites, please refer to the Guide to Plans (document reference 2.0), located in the Volume 2 of the DCO application.
3. This drawing is scaled at paper size A0, therefore any prints taken at smaller sizes will affect accuracy of the measurement units and should not be scaled against.



BACKGROUND MAPPING INFORMATION HAS BEEN REPRODUCED FROM THE ORDNANCE SURVEY BY PERMISSION OF ORDNANCE SURVEY OF THE CONTROLLER OF HIS MAJESTY'S STATIONERY OFFICE. © CROWN COPYRIGHT AND DATABASE RIGHTS (2025) LICENCE OS100024241 AND AC0000807948.

B	MAY/2026	For deadline four	TC	LC	DR
A	21/08/2025	For DCO submission	TC	ST	KR
Issue	Date	Remarks	Drawn	Checked	Approved

**Title**

THE NATIONAL GRID  
(NORWICH TO TILBURY) ORDER  
TRAFFIC REGULATION ORDER PLANS  
KEY PLAN  
REGULATION 5(2)(o)  
SECTION C (SHEET 1 OF 1,  
MID SUFFOLK DISTRICT COUNCIL,  
BABERGH DISTRICT COUNCIL,  
TENDRING DISTRICT COUNCIL AND  
COLCHESTER CITY COUNCIL)

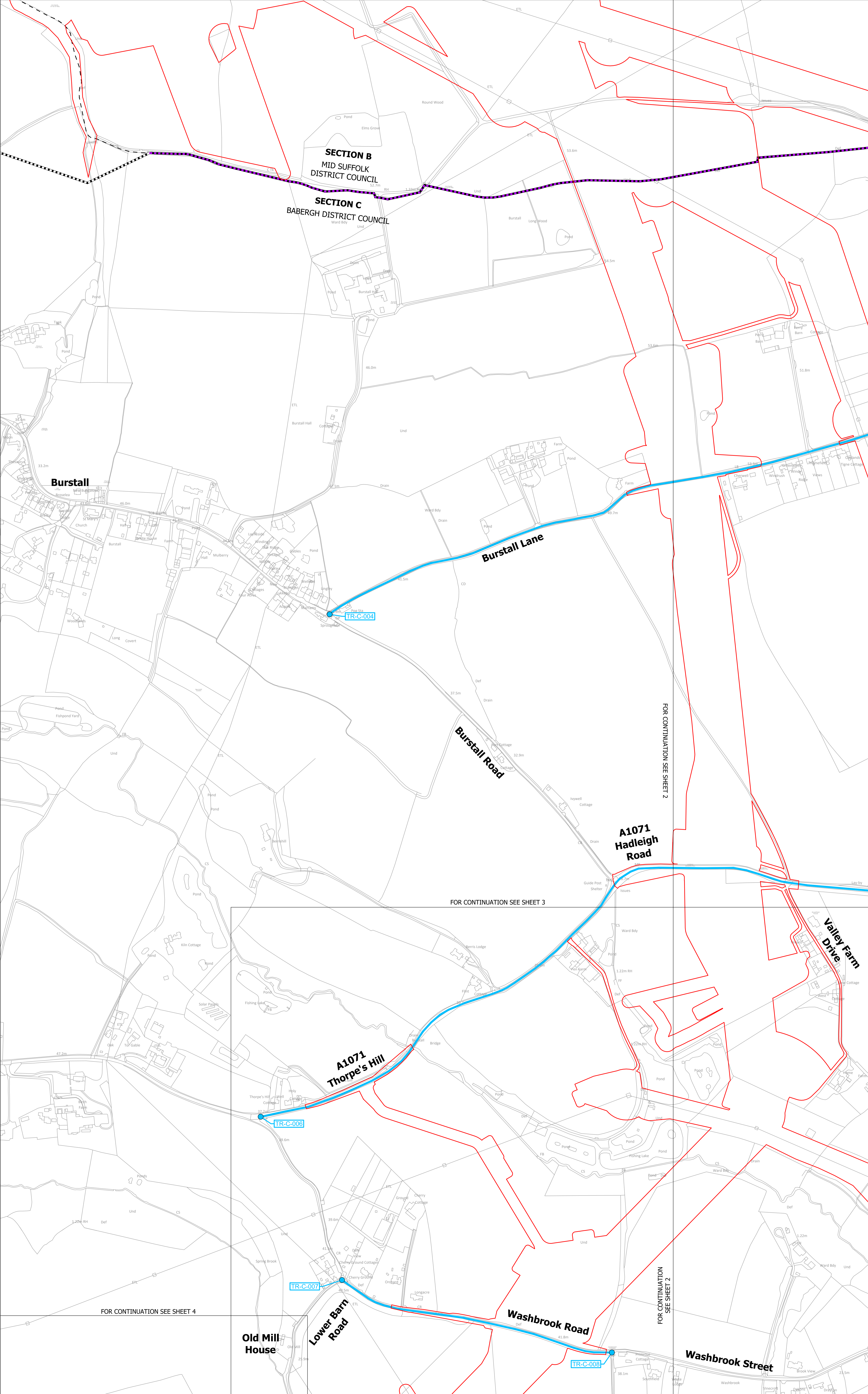
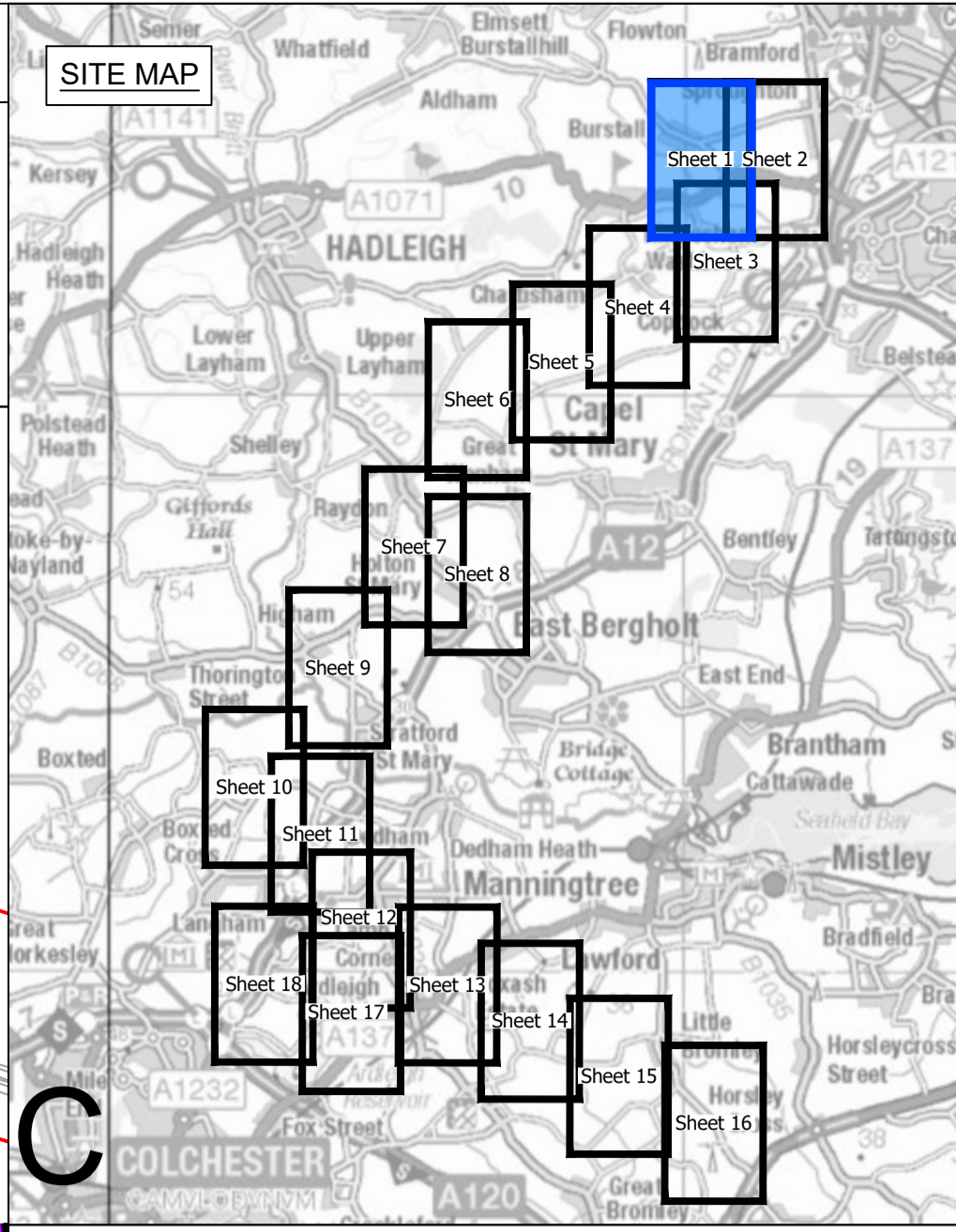

**nationalgrid**

**PINS Application Number**  
EN020027

**National Grid Drawing Reference**  
AENC-MMAC-ENG-DWG-0083

<b>Scale</b>	<b>Sheet Size</b>	<b>Sheet</b>	<b>Issue</b>
1:19,000	A0	SHEET 1 OF 1	B

THE NATIONAL GRID (NORWICH TO TILBURY) ORDER  
 TRAFFIC REGULATION ORDER PLANS  
 REGULATION 5(2)(o)  
 SECTION C (SHEET 1 OF 18,  
 MID SUFFOLK DISTRICT COUNCIL AND BABERGH DISTRICT COUNCIL)



**Legend**

- Local authority boundary
- Section boundary & local authority boundary
- Section boundary
- Sheet index outlines
- Order Limits

**Street Works**

- Street management: start/end point of traffic regulation order
- Street management: Temporary traffic regulation order
- Street management: Permanent traffic regulation order
- Example reference for traffic regulation order

**Notes**

- These plans show the Order Limits and potential location for the works. Due to the need for future flexibility, National Grid will be applying for Order Limits and Limits of Deviation within its Development Consent Order, within which any final alignment would lie.
- For additional detail on the plan suites, please refer to the Guide to Plans (document reference 2.0), located in the Volume 2 of the DCO application.
- This drawing is scaled at paper size A0, therefore any prints taken at smaller sizes will affect accuracy of the measurement units and should not be scaled against.
- These plans should be read in conjunction with Parts 1 to 4 of Schedule 13 (Traffic Regulation Orders) of the Development Consent Order.

Coordinate System: British National Grid  
 Sheet X Centroid Coordinate: 610390 Sheet Y Centroid Coordinate: 244216

0 50 100 150 200 250 Metres

BACKGROUND MAPPING INFORMATION HAS BEEN REPRODUCED FROM THE ORDNANCE SURVEY BY PERMISSION OF ORDNANCE SURVEY OF THE CONTROLLER OF HIS MAJESTY'S STATIONERY OFFICE © CROWN COPYRIGHT AND DATABASE RIGHTS (2025) LICENCE OS100024241 AND AC0000807948.

Issue	Date	Remarks	Drawn	Checked	Approved
B	MAY-2026	For deadline four	TC	LC	DR
A	21/08/2025	For DCO submission	TC	DC	KR

**Title**


THE NATIONAL GRID (NORWICH TO TILBURY) ORDER  
 TRAFFIC REGULATION ORDER PLANS  
 REGULATION 5(2)(o)  
 SECTION C (SHEET 1 OF 18,  
 MID SUFFOLK DISTRICT COUNCIL AND  
 BABERGH DISTRICT COUNCIL)

**nationalgrid**

PINS Application Number: EN020027

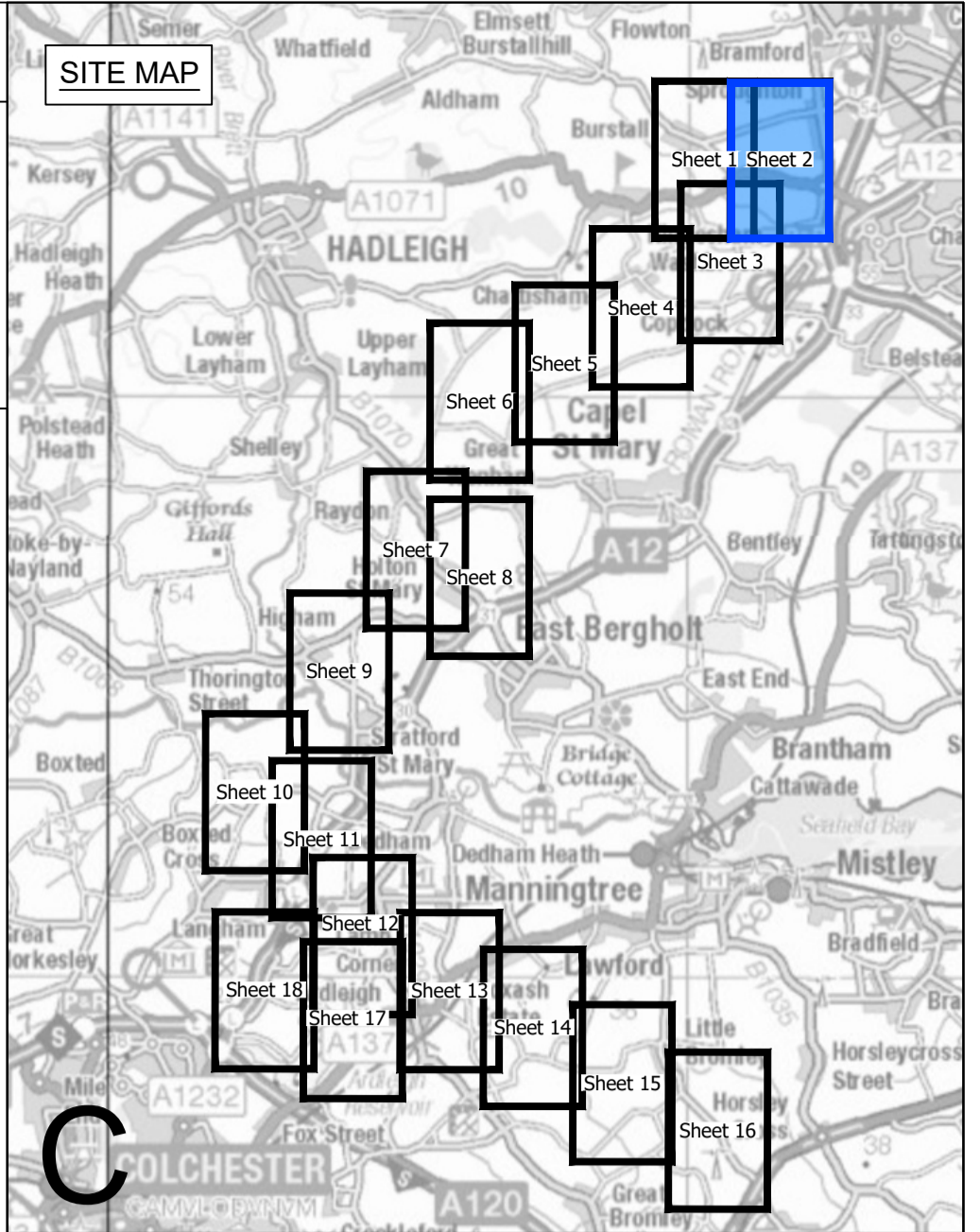
National Grid Drawing Reference: AENC-MMAC-ENG-DWG-0083

Scale	Sheet Size	Sheet	Issue
1:2,500	A0	SHEET 1 OF 18	B

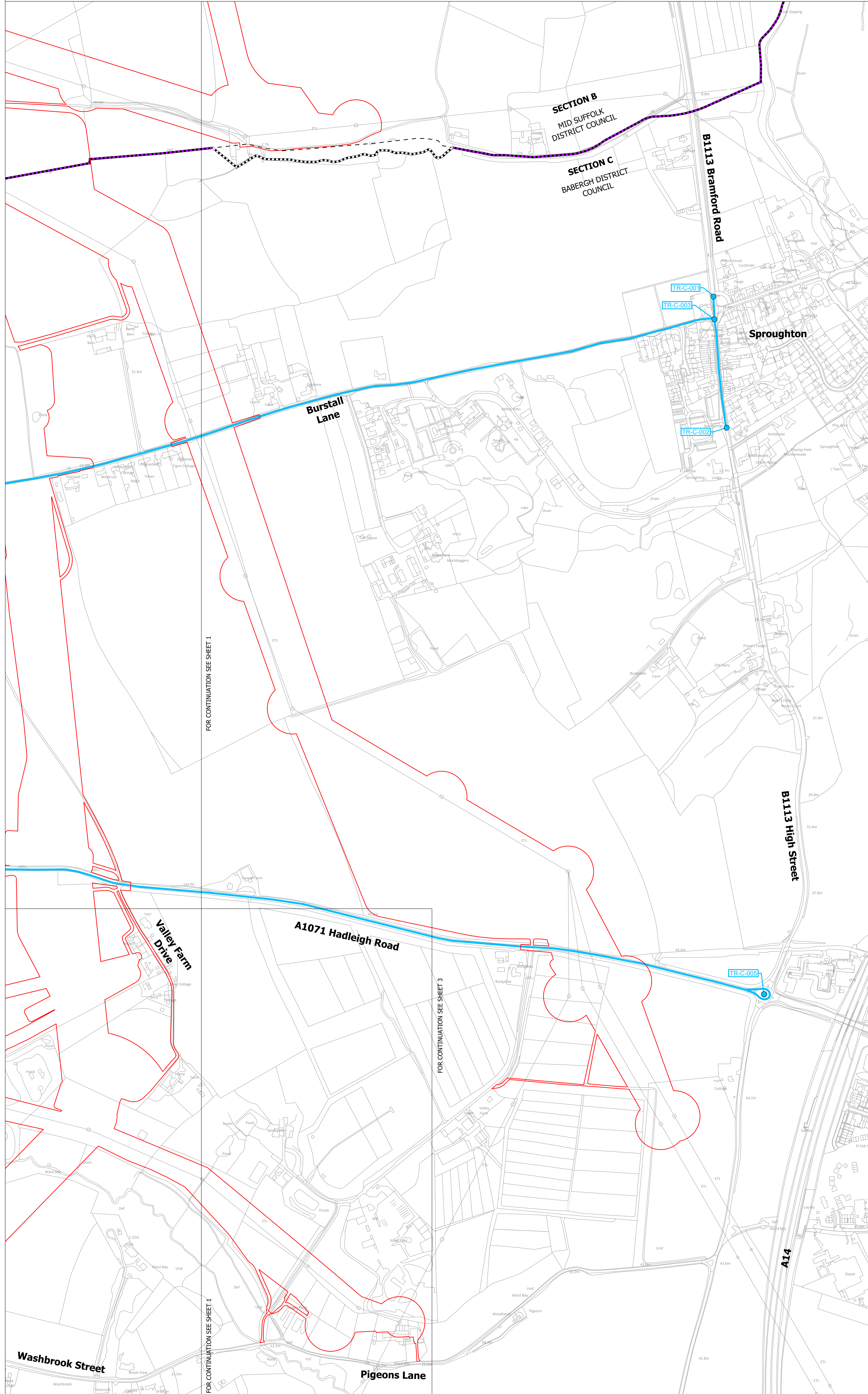


THE NATIONAL GRID (NORWICH TO TILBURY) ORDER  
 TRAFFIC REGULATION ORDER PLANS  
 REGULATION 5(2)(o)  
 SECTION C (SHEET 2 OF 18,  
 MID SUFFOLK DISTRICT COUNCIL AND BABERGH DISTRICT COUNCIL)

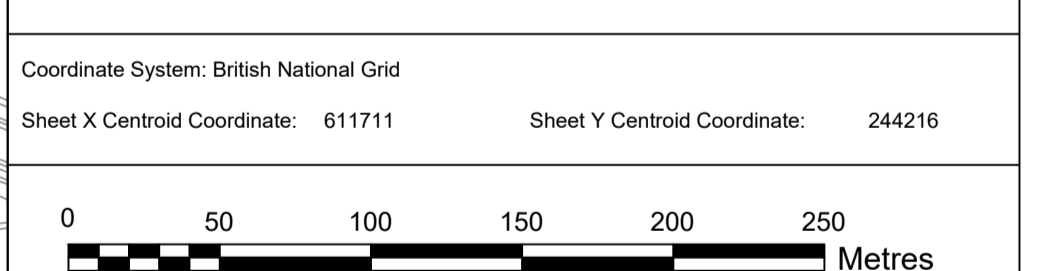
Application Document 2.4



- Legend**
- - Local authority boundary
  - Section boundary & local authority boundary
  - Section boundary
  - Sheet index cutlines
  - Order Limits
- Street Works**
- Street management: start/end point of traffic regulation order
  - Street management: Temporary traffic regulation order
  - Street management: Permanent traffic regulation order
  - Example reference for traffic regulation order



- Notes**
1. These plans show the Order Limits and potential location for the works. Due to the need for future flexibility, National Grid will be applying for Order Limits and Limits of Deviation within its Development Consent Order, within which any final alignment would lie.
  2. For additional detail on the plan suites, please refer to the Guide to Plans (document reference 2.0), located in the Volume 2 of the DCO application.
  3. This drawing is scaled at paper size A0, therefore any prints taken at smaller sizes will affect accuracy of the measurement units and should not be scaled against.
  4. These plans should be read in conjunction with Parts 1 to 4 of Schedule 13 (Traffic Regulation Orders) of the Development Consent Order.



BACKGROUND MAPPING INFORMATION HAS BEEN REPRODUCED FROM THE ORDNANCE SURVEY BY PERMISSION OF ORDNANCE SURVEY OF THE CONTROLLER OF HIS MAJESTY'S STATIONERY OFFICE. © CROWN COPYRIGHT AND DATABASE RIGHTS (2025) LICENCE OS100024241 AND AC0000807948.

B	MAY-2026	For Deadline 4	TC	LC	DR
A	21/08/2025	For DCO submission	TC	DC	KR
Issue	Date	Remarks	Drawn	Checked	Approved

**Title**


THE NATIONAL GRID (NORWICH TO TILBURY) ORDER  
 TRAFFIC REGULATION ORDER PLANS  
 REGULATION 5(2)(o)  
 SECTION C (SHEET 2 OF 18,  
 MID SUFFOLK DISTRICT COUNCIL AND  
 BABERGH DISTRICT COUNCIL)

**nationalgrid**

PINS Application Number  
 EN020027

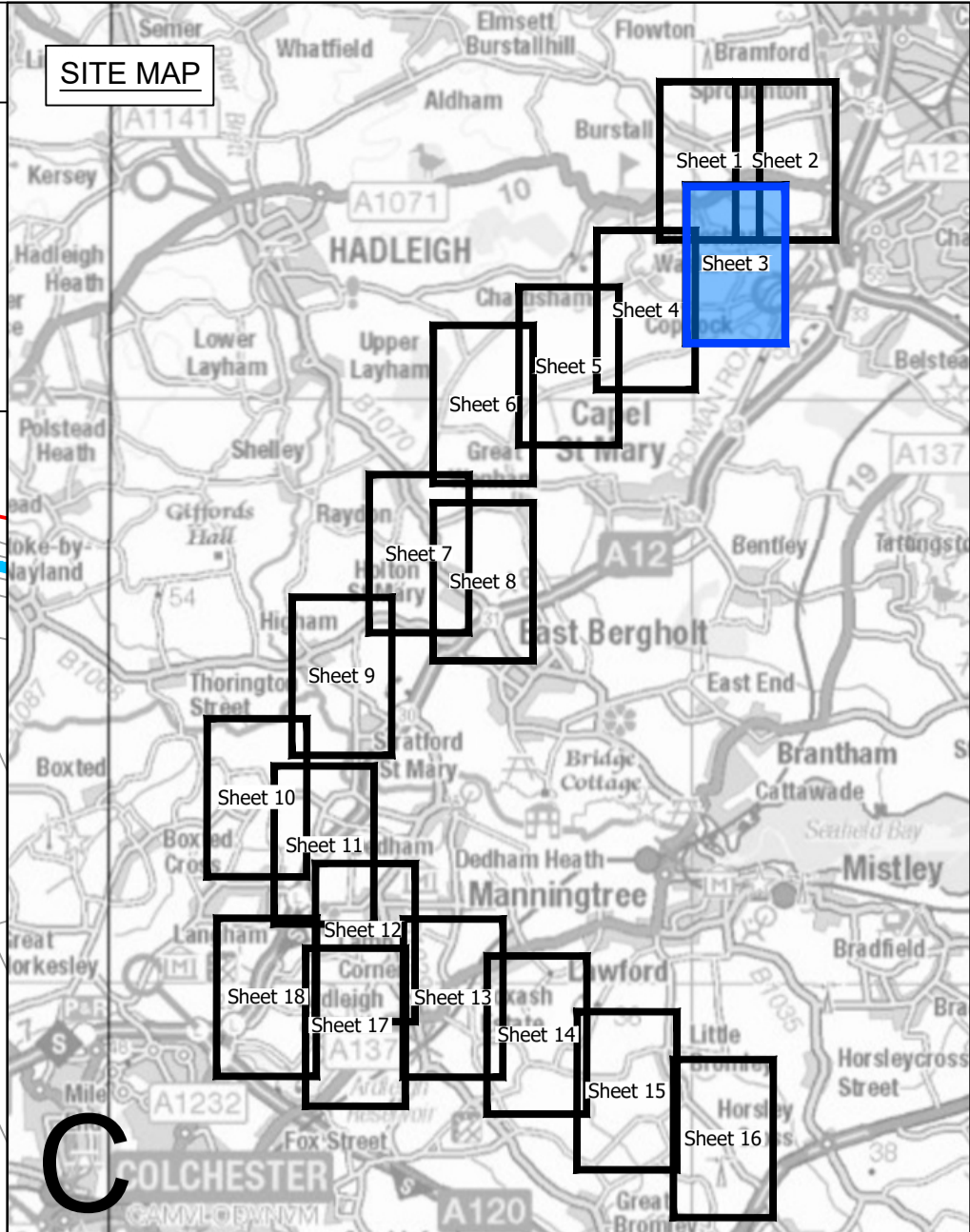
National Grid Drawing Reference  
 AENC-MMAC-ENG-DWG-0083

Scale	Sheet Size	Sheet	Issue
1:2,500	A0	SHEET 2 OF 18	B

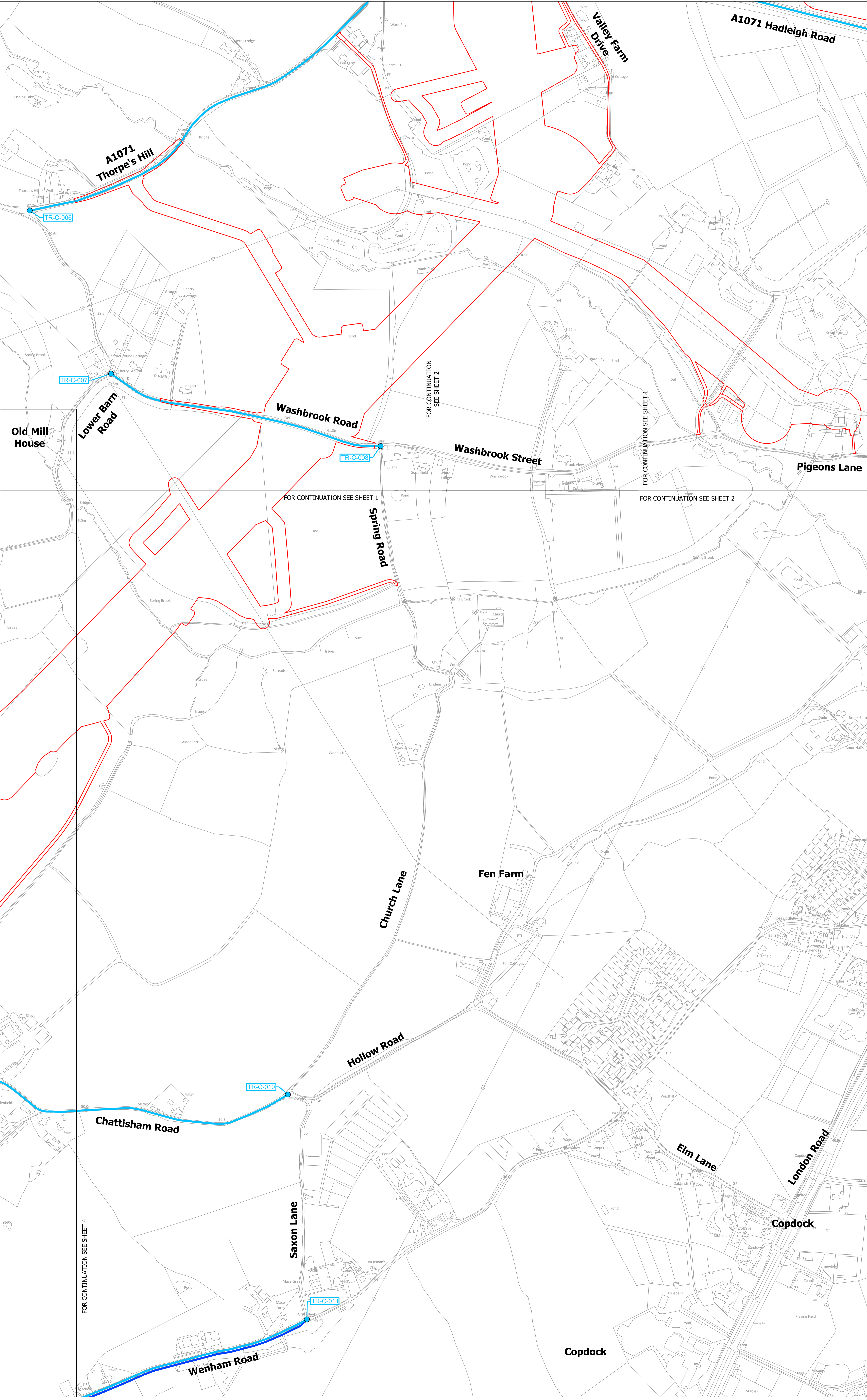


THE NATIONAL GRID (NORWICH TO TILBURY) ORDER  
 TRAFFIC REGULATION ORDER PLANS  
 REGULATION 5(2)(o)  
 SECTION C (SHEET 3 OF 18,  
 BABERGH DISTRICT COUNCIL)

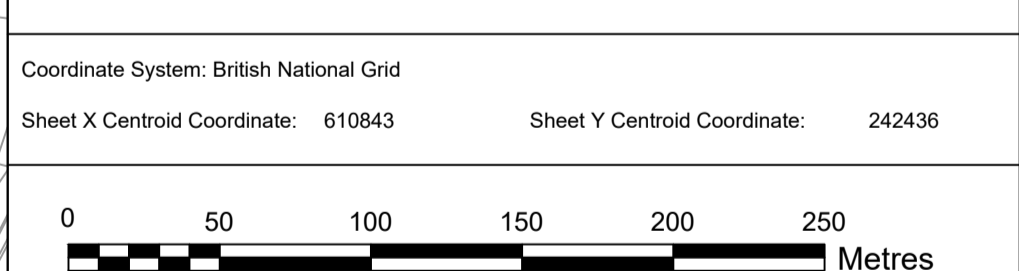
Application Document 2.4



- Legend**
- - Local authority boundary
  - Section boundary & local authority boundary
  - Section boundary
  - Sheet index outlines
  - Order Limits
- Street Works**
- Street management: start/end point of traffic regulation order
  - Street management: Temporary traffic regulation order
  - Street management: Permanent traffic regulation order
  - Example reference for traffic regulation order



- Notes**
- These plans show the Order Limits and potential location for the works. Due to the need for future flexibility, National Grid will be applying for Order Limits and Limits of Deviation within its Development Consent Order, within which any final alignment would lie.
  - For additional detail on the plan suites, please refer to the Guide to Plans (document reference 2.0), located in the Volume 2 of the DCO application.
  - This drawing is scaled at paper size A0, therefore any prints taken at smaller sizes will affect accuracy of the measurement units and should not be scaled against.
  - These plans should be read in conjunction with Parts 1 to 4 of Schedule 13 (Traffic Regulation Orders) of the Development Consent Order.



BACKGROUND MAPPING INFORMATION HAS BEEN REPRODUCED FROM THE ORDNANCE SURVEY BY PERMISSION OF ORDNANCE SURVEY OF THE CONTROLLER OF HIS MAJESTY'S STATIONERY OFFICE. © CROWN COPYRIGHT AND DATABASE RIGHTS (2025) LICENCE OS100024241 AND AC000087948.

B	MAY-2026	For Deadline 4	TC	LC	DR
A	21/08/2025	For DCO submission	TC	DC	KR
Issue	Date	Remarks	Drawn	Checked	Approved

**Title**


THE NATIONAL GRID (NORWICH TO TILBURY) ORDER  
 TRAFFIC REGULATION ORDER PLANS  
 REGULATION 5(2)(o)  
 SECTION C, (SHEET 3 OF 18,  
 BABERGH DISTRICT COUNCIL)



**PINS Application Number**  
 EN020027

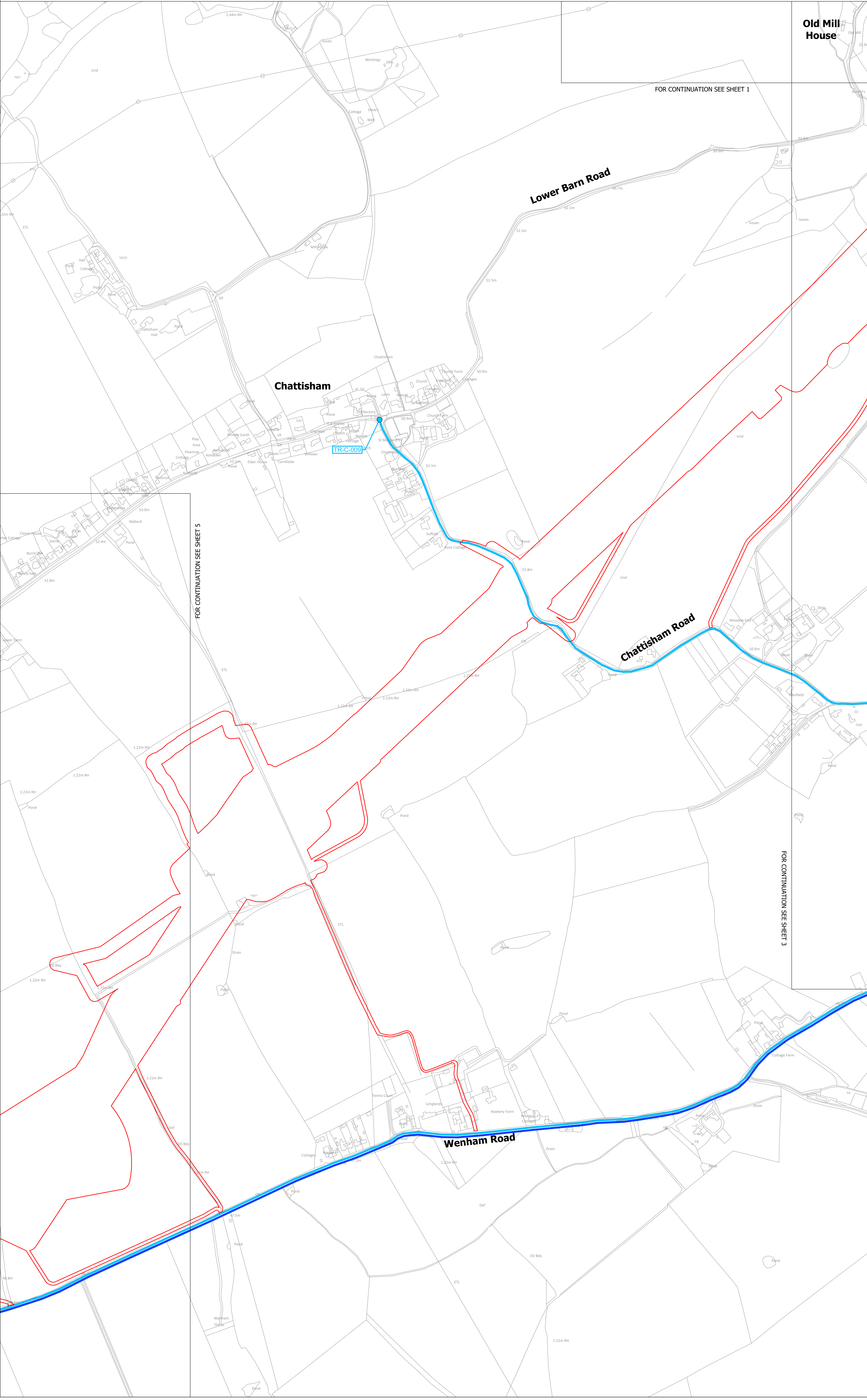
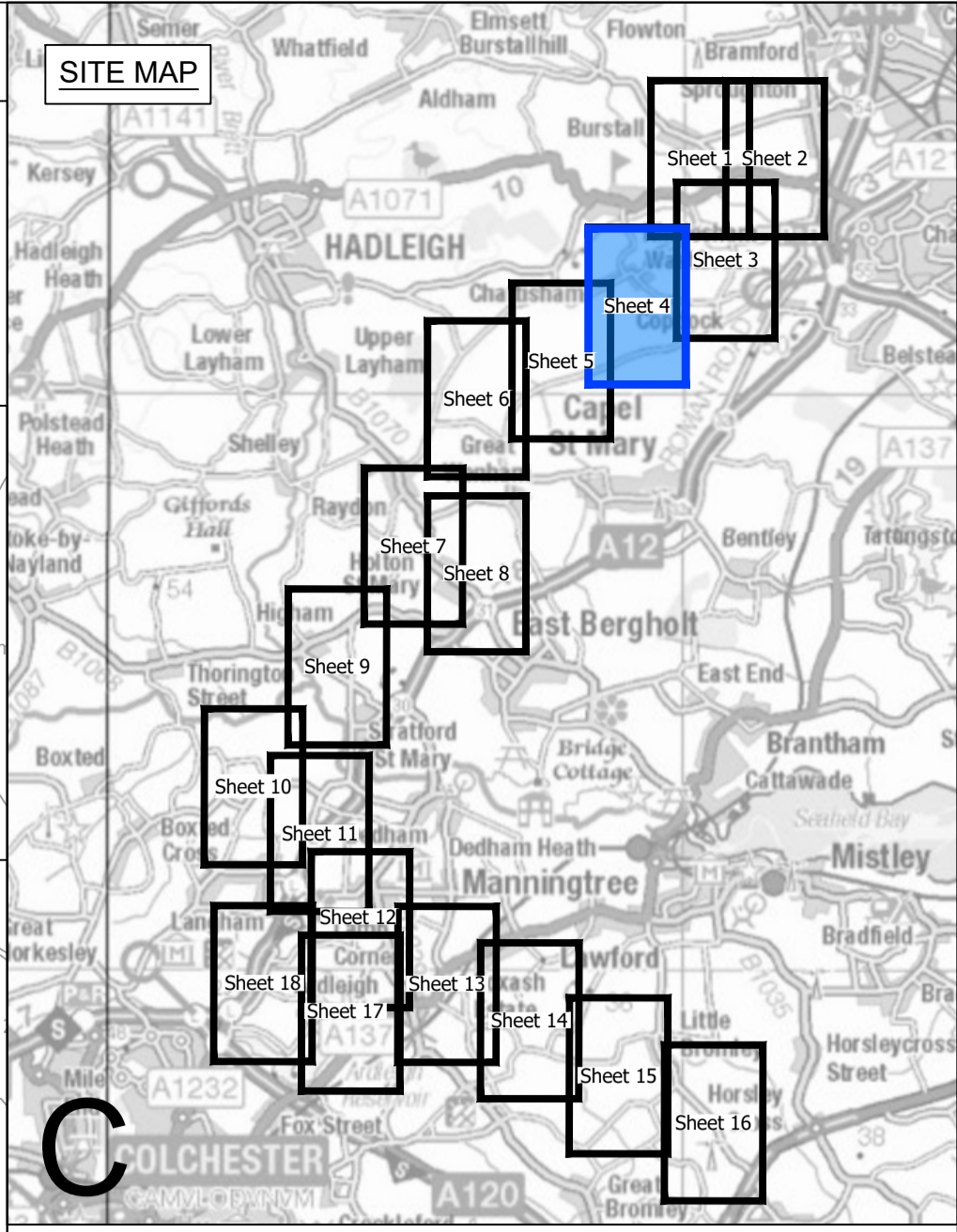
**National Grid Drawing Reference**  
 AENC-MMAC-ENG-DWG-0083

Scale	Sheet Size	Sheet	Issue
1:2,500	A0	SHEET 3 OF 18	B



THE NATIONAL GRID (NORWICH TO TILBURY) ORDER  
 TRAFFIC REGULATION ORDER PLANS  
 REGULATION 5(2)(o)  
 SECTION C (SHEET 4 OF 18,  
 BABERGH DISTRICT COUNCIL)

Application Document 2.4



**Legend**

- Local authority boundary
- Section boundary & local authority boundary
- Section boundary
- Sheet index outlines
- Order Limits

**Street Works**

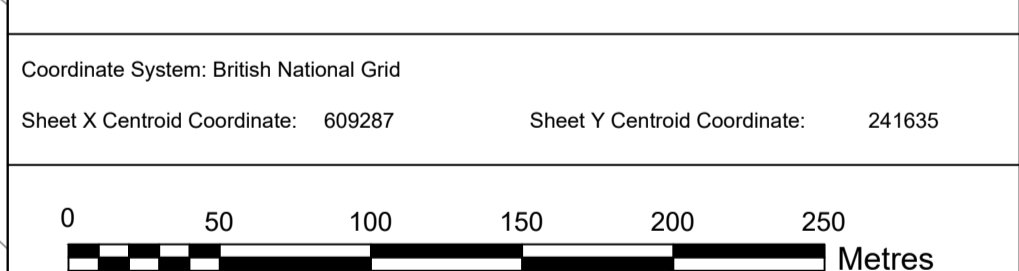
- Street management: start/end point of traffic regulation order
- Street management: Temporary traffic regulation order
- Street management: Permanent traffic regulation order
- Example reference for traffic regulation order: ITR-C-XXX

FOR CONTINUATION SEE SHEET 5

FOR CONTINUATION SEE SHEET 1

FOR CONTINUATION SEE SHEET 3

- Notes**
- These plans show the Order Limits and potential location for the works. Due to the need for future flexibility, National Grid will be applying for Order Limits and Limits of Deviation within its Development Consent Order, within which any final alignment would lie.
  - For additional detail on the plan suites, please refer to the Guide to Plans (document reference 2.0), located in the Volume 2 of the DCO application.
  - This drawing is scaled at paper size A0, therefore any prints taken at smaller sizes will affect accuracy of the measurement units and should not be scaled against.
  - These plans should be read in conjunction with Parts 1 to 4 of Schedule 13 (Traffic Regulation Orders) of the Development Consent Order.



BACKGROUND MAPPING INFORMATION HAS BEEN REPRODUCED FROM THE ORDNANCE SURVEY BY PERMISSION OF ORDNANCE SURVEY OF THE CONTROLLER OF HIS MAJESTY'S STATIONERY OFFICE. © CROWN COPYRIGHT AND DATABASE RIGHTS (2025) LICENCE OS100024241 AND AC0000807948.

B	MAY-2026	For Deadline 4	TC	LC	DR
A	21/08/2025	For DCO submission	TC	DC	KR
Issue	Date	Remarks	Drawn	Checked	Approved

**Title**


THE NATIONAL GRID  
 (NORWICH TO TILBURY) ORDER  
 TRAFFIC REGULATION ORDER PLANS  
 REGULATION 5(2)(o)  
 SECTION C (SHEET 4 OF 18,  
 BABERGH DISTRICT COUNCIL)

**nationalgrid**

PINS Application Number  
 EN020027

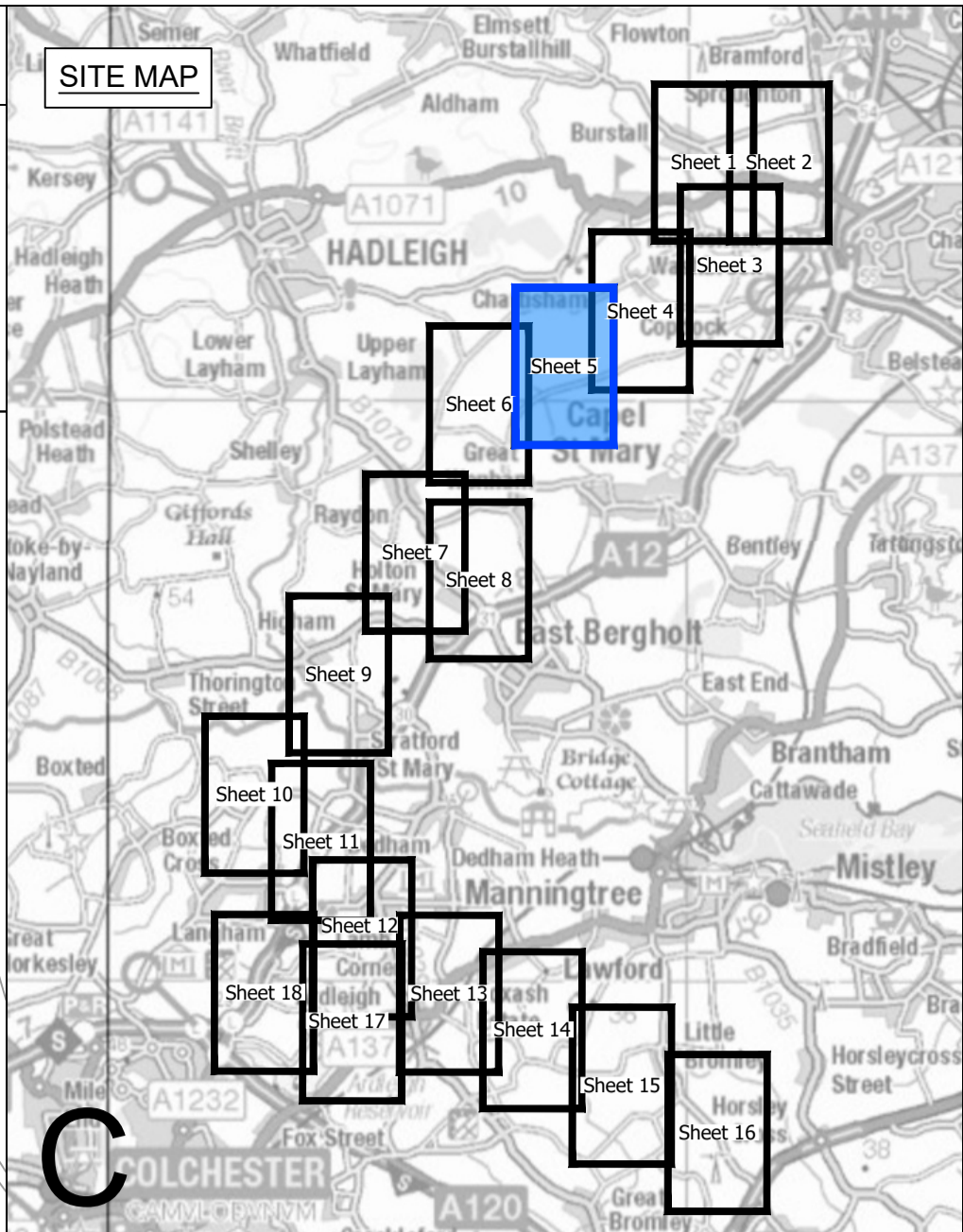
National Grid Drawing Reference  
 AENC-MMAC-ENG-DWG-0083

Scale	Sheet Size	Sheet	Issue
1:2,500	A0	SHEET 4 OF 18	B



THE NATIONAL GRID (NORWICH TO TILBURY) ORDER  
TRAFFIC REGULATION ORDER PLANS  
REGULATION 5(2)(o)  
SECTION C (SHEET 5 OF 18,  
BABERGH DISTRICT COUNCIL)

Application Document 2.4



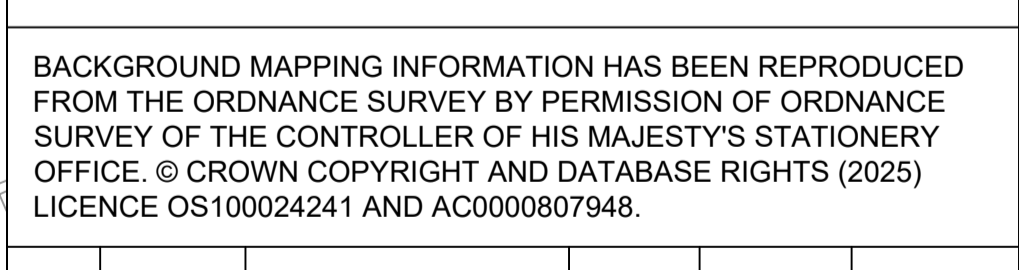
- Legend**
- - Local authority boundary
  - Section boundary & local authority boundary
  - Section boundary
  - Sheet index cutlines
  - Order Limits
- Street Works**
- Street management: start/end point of traffic regulation order
  - Street management: Temporary traffic regulation order
  - Street management: Permanent traffic regulation order
  - Example reference for traffic regulation order

FOR CONTINUATION SEE SHEET 4

FOR CONTINUATION SEE SHEET 6

- Notes**
1. These plans show the Order Limits and potential location for the works. Due to the need for future flexibility, National Grid will be applying for Order Limits and Limits of Deviation within its Development Consent Order, within which any final alignment would lie.
  2. For additional detail on the plan suites, please refer to the Guide to Plans (document reference 2.0), located in the Volume 2 of the DCO application.
  3. This drawing is scaled at paper size A0, therefore any prints taken at smaller sizes will affect accuracy of the measurement units and should not be scaled against.
  4. These plans should be read in conjunction with Parts 1 to 4 of Schedule 13 (Traffic Regulation Orders) of the Development Consent Order.

Coordinate System: British National Grid  
Sheet X Centroid Coordinate: 607966 Sheet Y Centroid Coordinate: 240669



BACKGROUND MAPPING INFORMATION HAS BEEN REPRODUCED FROM THE ORDNANCE SURVEY BY PERMISSION OF ORDNANCE SURVEY OF THE CONTROLLER OF HIS MAJESTY'S STATIONERY OFFICE © CROWN COPYRIGHT AND DATABASE RIGHTS (2025) LICENCE OS100024241 AND AC0000807948.

B	MAY-2026	For Deadline 4	TC	LC	DR
A	21/08/2025	For DCO submission	TC	DC	KR
Issue	Date	Remarks	Drawn	Checked	Approved

**Title**


THE NATIONAL GRID (NORWICH TO TILBURY) ORDER  
TRAFFIC REGULATION ORDER PLANS  
REGULATION 5(2)(o)  
SECTION C (SHEET 5 OF 18,  
BABERGH DISTRICT COUNCIL)

**nationalgrid**

PINS Application Number: EN020027

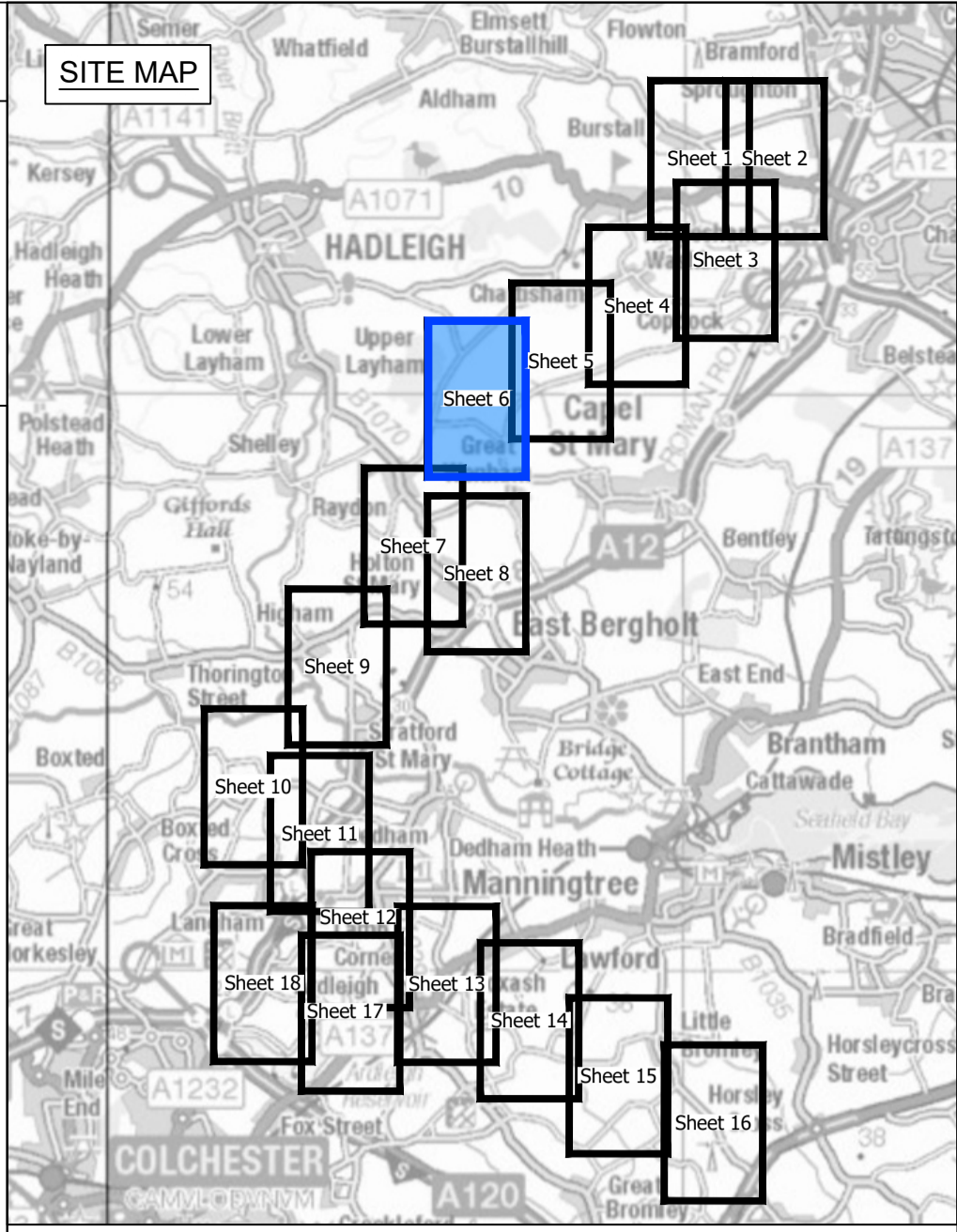
National Grid Drawing Reference: AENC-MMAC-ENG-DWG-0083

Scale	Sheet Size	Sheet	Issue
1:2,500	A0	SHEET 5 OF 18	B

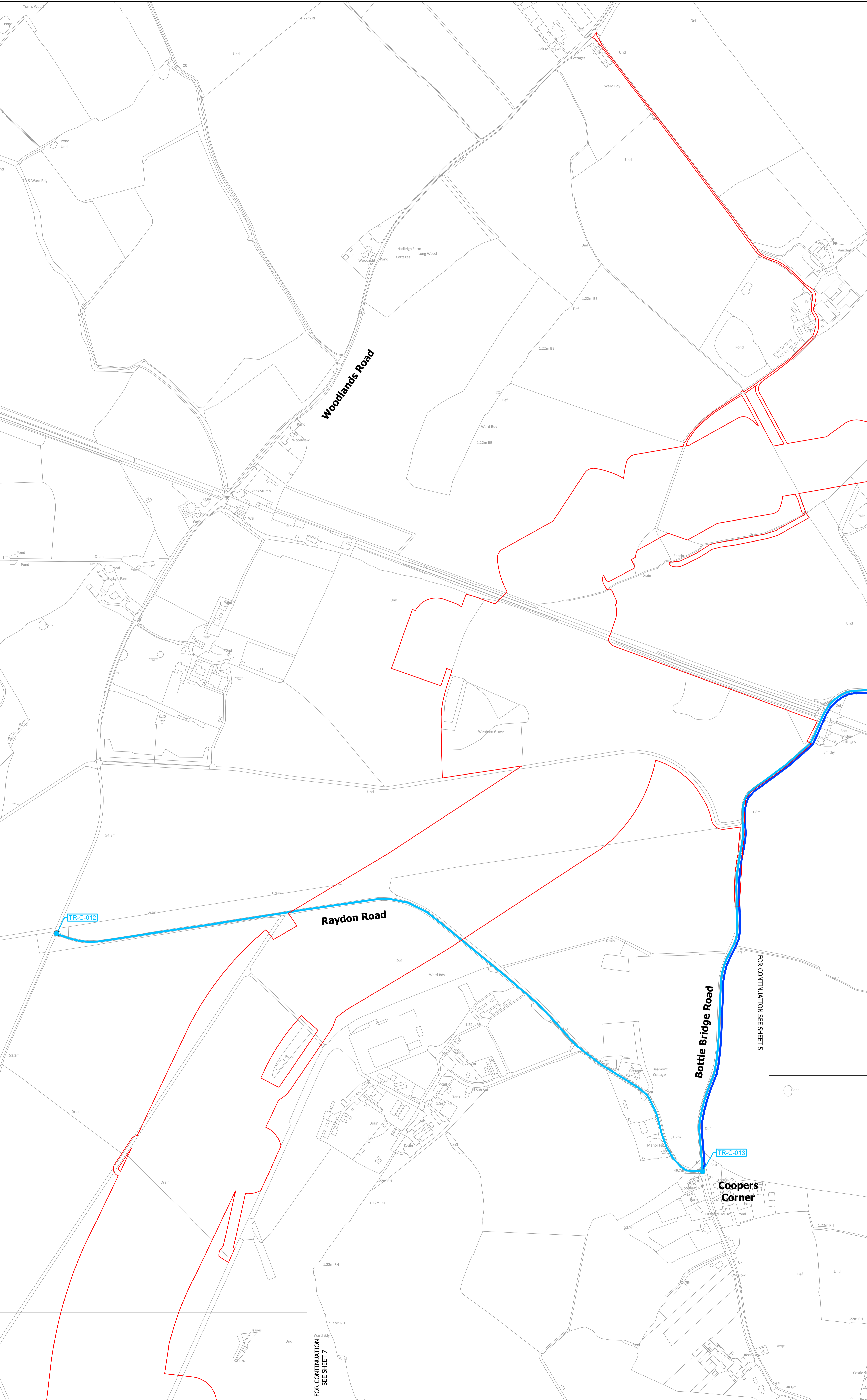


THE NATIONAL GRID (NORWICH TO TILBURY) ORDER  
 TRAFFIC REGULATION ORDER PLANS  
 REGULATION 5(2)(o)  
 SECTION C (SHEET 6 OF 18,  
 BABERGH DISTRICT COUNCIL)

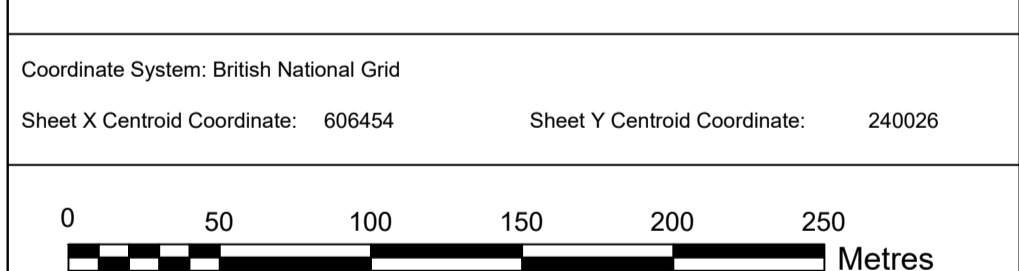
Application Document 2.4



- Legend**
- - Local authority boundary
  - Section boundary & local authority boundary
  - Section boundary
  - Sheet index cutlines
  - Order Limits
- Street Works**
- Street management: start/end point of traffic regulation order
  - Street management: Temporary traffic regulation order
  - Street management: Permanent traffic regulation order
  - Example reference for traffic regulation order



- Notes**
1. These plans show the Order Limits and potential location for the works. Due to the need for future flexibility, National Grid will be applying for Order Limits and Limits of Deviation within its Development Consent Order, within which any final alignment would lie.
  2. For additional detail on the plan suites, please refer to the Guide to Plans (document reference 2.0), located in the Volume 2 of the DCO application.
  3. This drawing is scaled at paper size A0, therefore any prints taken at smaller sizes will affect accuracy of the measurement units and should not be scaled against.
  4. These plans should be read in conjunction with Parts 1 to 4 of Schedule 13 (Traffic Regulation Orders) of the Development Consent Order.



BACKGROUND MAPPING INFORMATION HAS BEEN REPRODUCED FROM THE ORDNANCE SURVEY BY PERMISSION OF ORDNANCE SURVEY OF THE CONTROLLER OF HIS MAJESTY'S STATIONERY OFFICE. © CROWN COPYRIGHT AND DATABASE RIGHTS (2025) LICENCE OS100024241 AND AC0000807948.

B	MAY-2026	For Deadline 4	TC	LC	DR
A	21/08/2025	For DCO submission	TC	DC	KR
Issue	Date	Remarks	Drawn	Checked	Approved

**Title**


THE NATIONAL GRID (NORWICH TO TILBURY) ORDER  
 TRAFFIC REGULATION ORDER PLANS  
 REGULATION 5(2)(o)  
 SECTION C (SHEET 6 OF 18,  
 BABERGH DISTRICT COUNCIL)

**nationalgrid**

PINS Application Number  
 EN020027

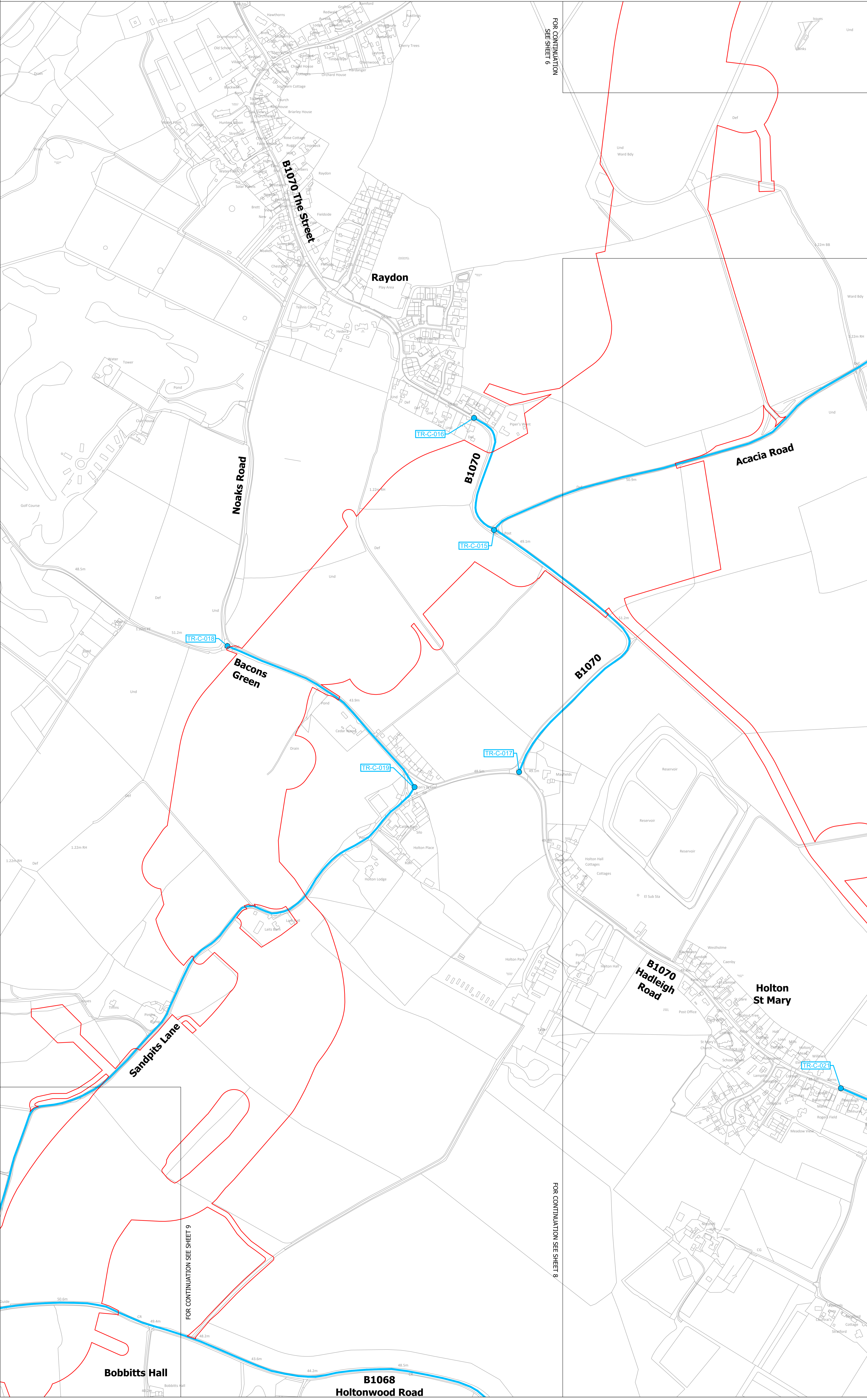
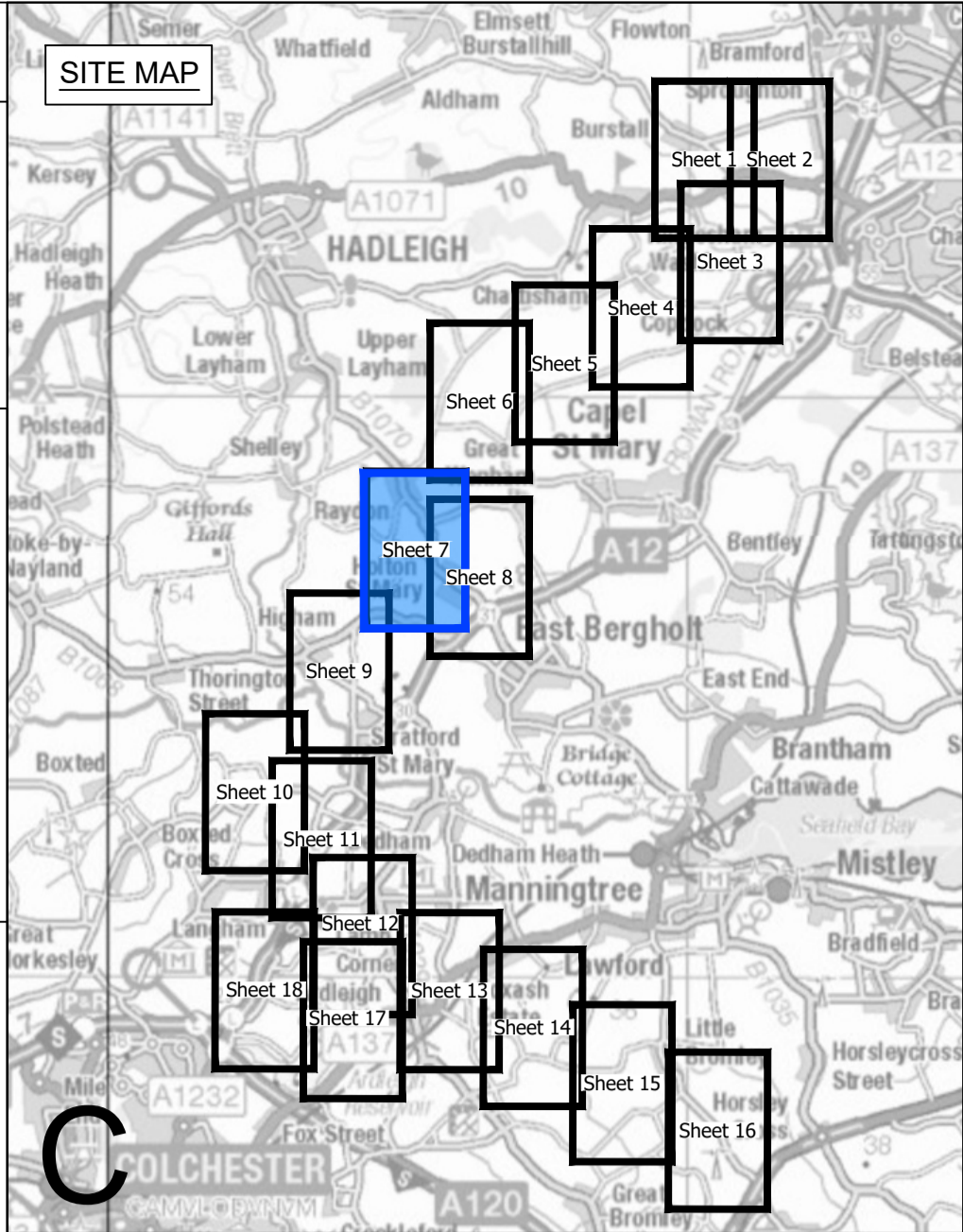
National Grid Drawing Reference  
 AENC-MMAC-ENG-DWG-0083

Scale	Sheet Size	Sheet	Issue
1:2,500	A0	SHEET 6 OF 18	B



THE NATIONAL GRID (NORWICH TO TILBURY) ORDER  
 TRAFFIC REGULATION ORDER PLANS  
 REGULATION 5(2)(o)  
 SECTION C (SHEET 7 OF 18,  
 BABERGH DISTRICT COUNCIL)

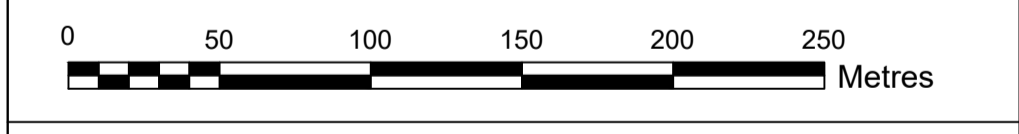
Application Document 2.4



- Legend**
- - Local authority boundary
  - Section boundary & local authority boundary
  - Section boundary
  - Sheet index outlines
  - Order Limits
- Street Works**
- Street management: start/end point of traffic regulation order
  - Street management: Temporary traffic regulation order
  - Street management: Permanent traffic regulation order
- TR-C-XXX Example reference for traffic regulation order

- Notes**
1. These plans show the Order Limits and potential location for the works. Due to the need for future flexibility, National Grid will be applying for Order Limits and Limits of Deviation within its Development Consent Order, within which any final alignment would lie.
  2. For additional detail on the plan suites, please refer to the Guide to Plans (document reference 2.0), located in the Volume 2 of the DCO application.
  3. This drawing is scaled at paper size A0, therefore any prints taken at smaller sizes will affect accuracy of the measurement units and should not be scaled against.
  4. These plans should be read in conjunction with Parts 1 to 4 of Schedule 13 (Traffic Regulation Orders) of the Development Consent Order.

Coordinate System: British National Grid  
 Sheet X Centroid Coordinate: 605348 Sheet Y Centroid Coordinate: 237465



BACKGROUND MAPPING INFORMATION HAS BEEN REPRODUCED FROM THE ORDNANCE SURVEY BY PERMISSION OF ORDNANCE SURVEY OF THE CONTROLLER OF HIS MAJESTY'S STATIONERY OFFICE. © CROWN COPYRIGHT AND DATABASE RIGHTS (2025) LICENCE OS100024241 AND AC0000807948.

Issue	Date	Remarks	Drawn	Checked	Approved
B	MAY-2025	For Deadline 4	TC	LC	DR
A	21/08/2025	For DCO submission	TC	DC	KR

**Title**


THE NATIONAL GRID (NORWICH TO TILBURY) ORDER  
 TRAFFIC REGULATION ORDER PLANS  
 REGULATION 5(2)(o)  
 SECTION C (SHEET 7 OF 18,  
 BABERGH DISTRICT COUNCIL)

**nationalgrid**

**PINS Application Number**  
 EN020027

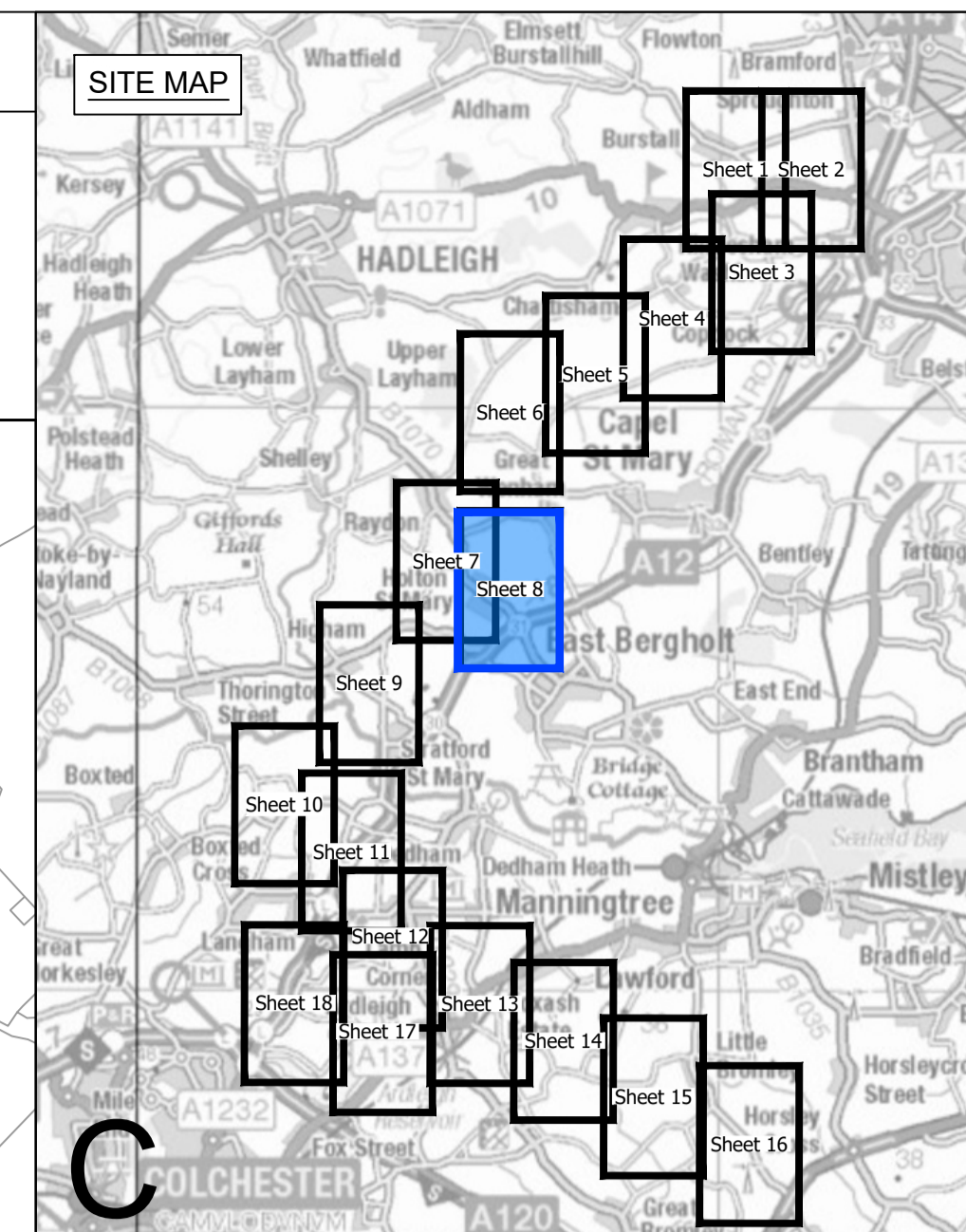
**National Grid Drawing Reference**  
 AENC-MMAC-ENG-DWG-0083

Scale	Sheet Size	Sheet	Issue
1:2,500	A0	SHEET 7 OF 18	B

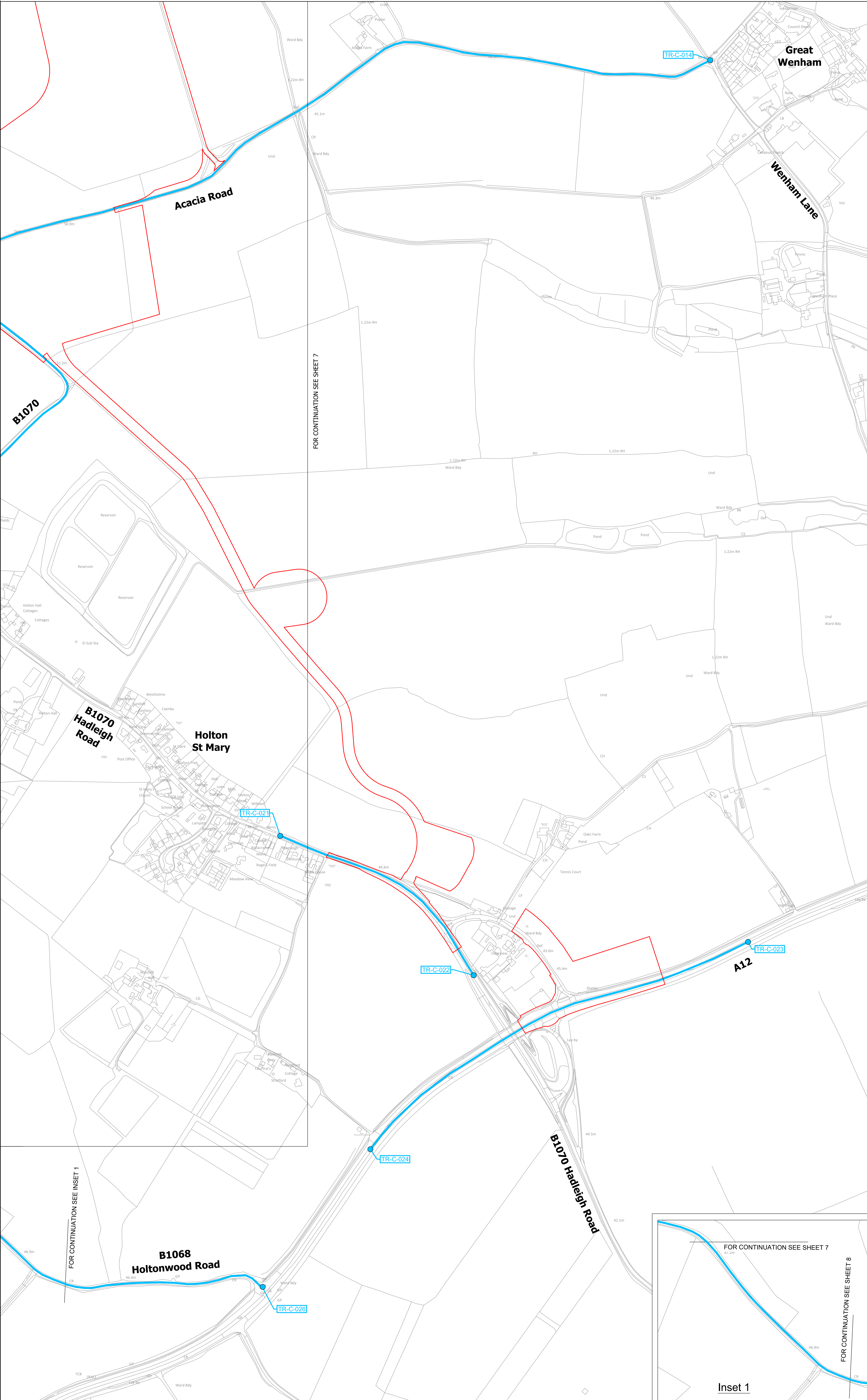


THE NATIONAL GRID (NORWICH TO TILBURY) ORDER  
 TRAFFIC REGULATION ORDER PLANS  
 REGULATION 5(2)(o)  
 SECTION C (SHEET 8 OF 18,  
 BABERGH DISTRICT COUNCIL)

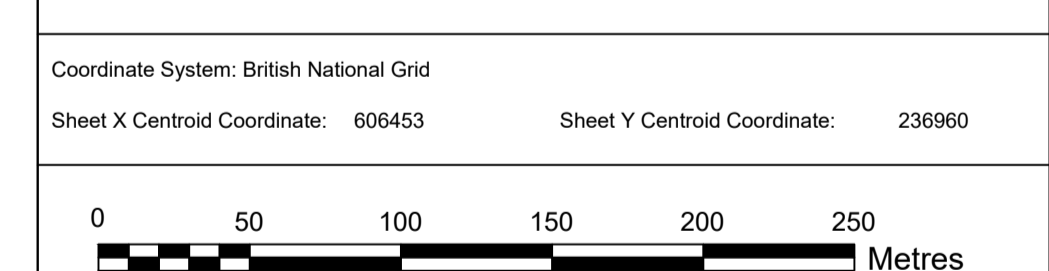
Application Document 2.4



- Legend**
- - Local authority boundary
  - Section boundary & local authority boundary
  - Section boundary
  - Sheet index outlines
  - Order Limits
- Street Works**
- Street management: start/end point of traffic regulation order
  - Street management: Temporary traffic regulation order
  - Street management: Permanent traffic regulation order
  - Example reference for traffic regulation order



- Notes**
1. These plans show the Order Limits and potential location for the works. Due to the need for future flexibility, National Grid will be applying for Order Limits and Limits of Deviation within its Development Consent Order, within which any final alignment would lie.
  2. For additional detail on the plan suites, please refer to the Guide to Plans (document reference 2.0), located in the Volume 2 of the DCO application.
  3. This drawing is scaled at paper size A0, therefore any prints taken at smaller sizes will affect accuracy of the measurement units and should not be scaled against.
  4. These plans should be read in conjunction with Parts 1 to 4 of Schedule 13 (Traffic Regulation Orders) of the Development Consent Order.



BACKGROUND MAPPING INFORMATION HAS BEEN REPRODUCED FROM THE ORDNANCE SURVEY BY PERMISSION OF ORDNANCE SURVEY OF THE CONTROLLER OF HIS MAJESTY'S STATIONERY OFFICE © CROWN COPYRIGHT AND DATABASE RIGHTS (2025) LICENCE OS100024241 AND AC000087948.

Issue	Date	Remarks	Drawn	Checked	Approved
B	MAY-2026	For Deadline 4	TC	LC	DR
A	21/08/2025	For DCO submission	TC	DC	KR

**Title**

THE NATIONAL GRID (NORWICH TO TILBURY) ORDER  
 TRAFFIC REGULATION ORDER PLANS  
 REGULATION 5(2)(o)  
 SECTION C (SHEET 8 OF 18,  
 BABERGH DISTRICT COUNCIL)

**nationalgrid**

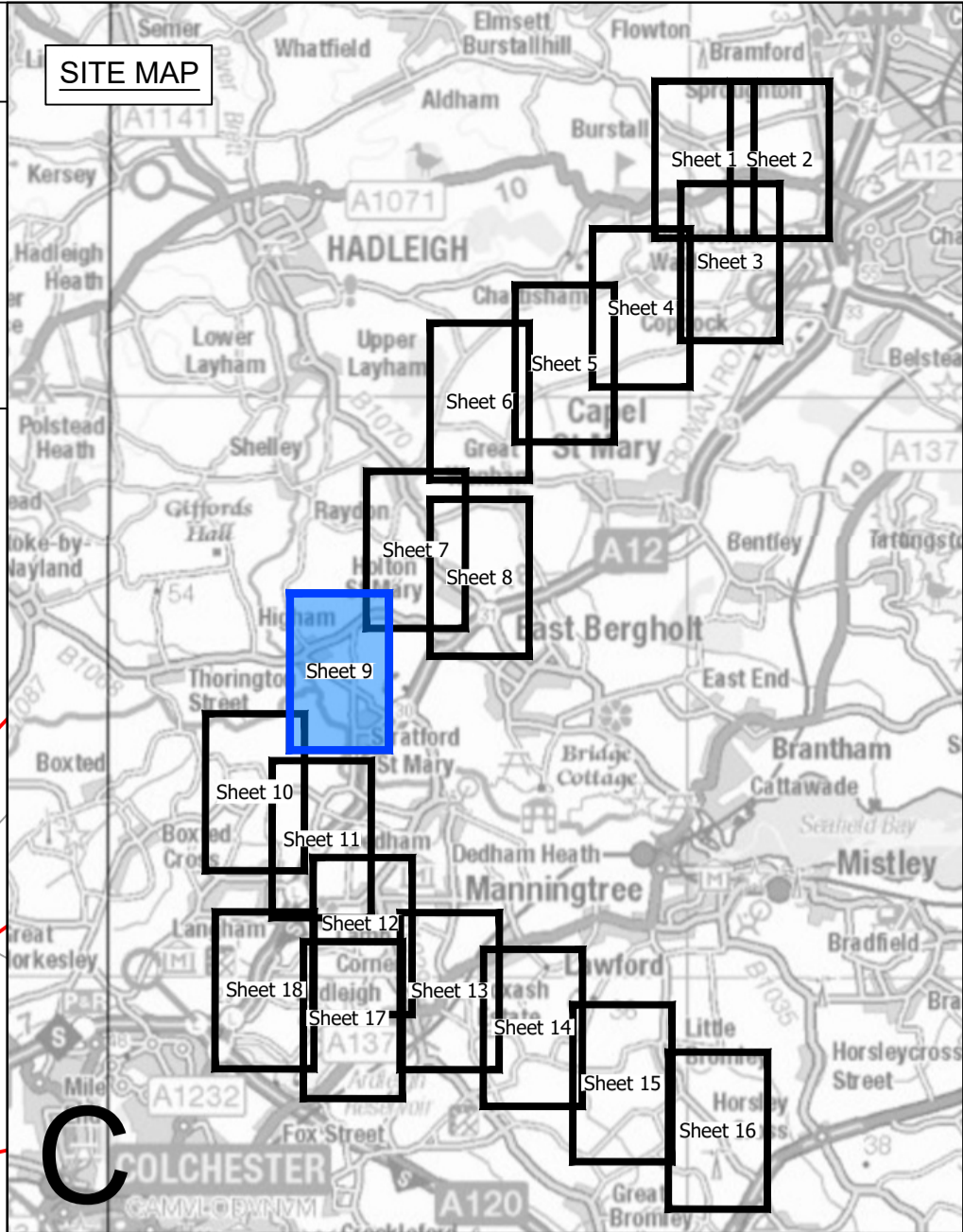

PINS Application Number  
 EN020027

National Grid Drawing Reference  
 AENC-MMAC-ENG-DWG-0083

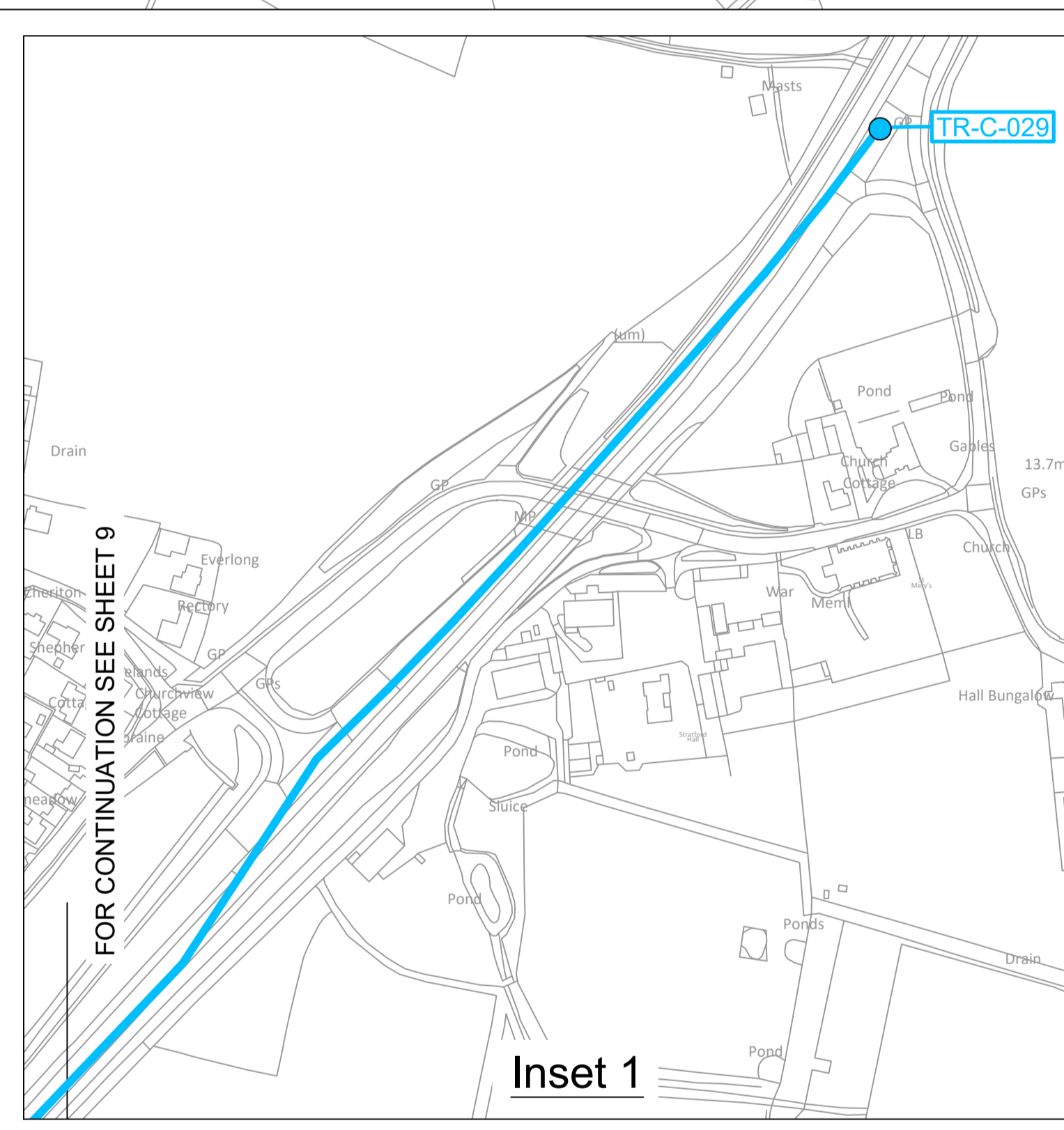
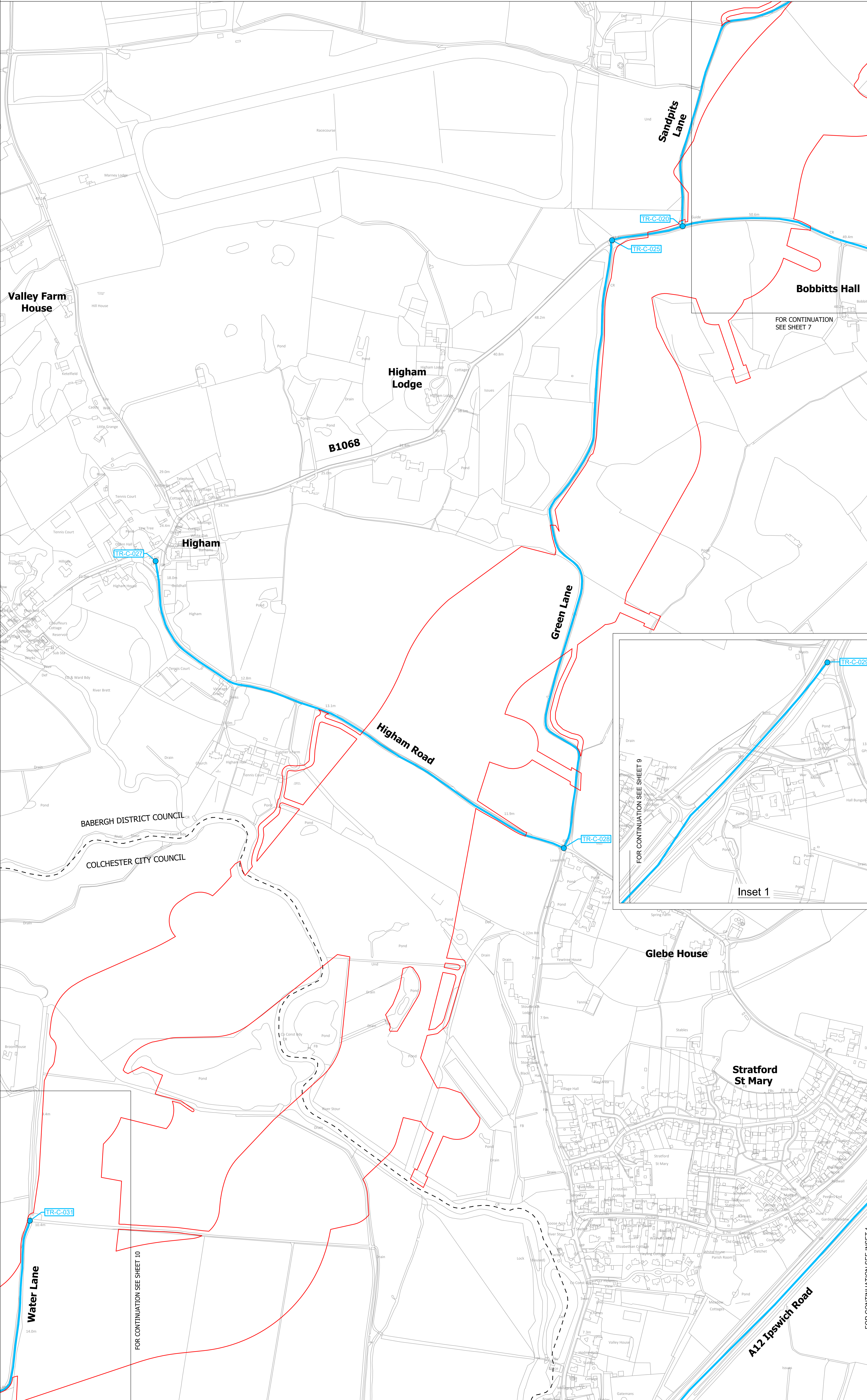
Scale	Sheet Size	Sheet	Issue
1:2,500	A0	SHEET 8 OF 18	B

THE NATIONAL GRID (NORWICH TO TILBURY) ORDER  
 TRAFFIC REGULATION ORDER PLANS  
 REGULATION 5(2)(o)  
 SECTION C (SHEET 9 OF 18,  
 BABERGH DISTRICT COUNCIL AND COLCHESTER CITY COUNCIL)

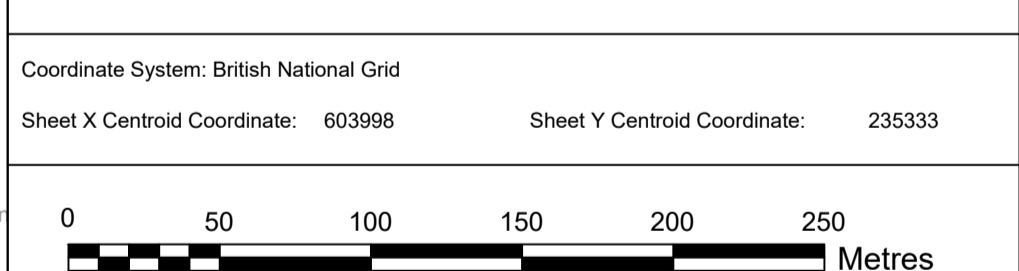
Application Document 2.4



- Legend**
- - Local authority boundary
  - Section boundary & local authority boundary
  - Section boundary
  - Sheet index outlines
  - Order Limits
- Street Works**
- Street management: start/end point of traffic regulation order
  - Street management: Temporary traffic regulation order
  - Street management: Permanent traffic regulation order
  - Example reference for traffic regulation order



- Notes**
1. These plans show the Order Limits and potential location for the works. Due to the need for future flexibility, National Grid will be applying for Order Limits and Limits of Deviation within its Development Consent Order, within which any final alignment would lie.
  2. For additional detail on the plan suites, please refer to the Guide to Plans (document reference 2.0), located in the Volume 2 of the DCO application.
  3. This drawing is scaled at paper size A0, therefore any prints taken at smaller sizes will affect accuracy of the measurement units and should not be scaled against.
  4. These plans should be read in conjunction with Parts 1 to 4 of Schedule 13 (Traffic Regulation Orders) of the Development Consent Order.



BACKGROUND MAPPING INFORMATION HAS BEEN REPRODUCED FROM THE ORDNANCE SURVEY BY PERMISSION OF ORDNANCE SURVEY © CROWN COPYRIGHT AND DATABASE RIGHTS (2025) LICENCE OS100024241 AND AC000087948.

B	MAY-2026	For Deadline 4	TC	LC	DR
A	21/08/2025	For DCO submission	TC	DC	KR
Issue	Date	Remarks	Drawn	Checked	Approved

**Title**

THE NATIONAL GRID (NORWICH TO TILBURY) ORDER  
 TRAFFIC REGULATION ORDER PLANS  
 REGULATION 5(2)(o)  
 SECTION C (SHEET 9 OF 18,  
 BABERGH DISTRICT COUNCIL AND  
 COLCHESTER CITY COUNCIL)

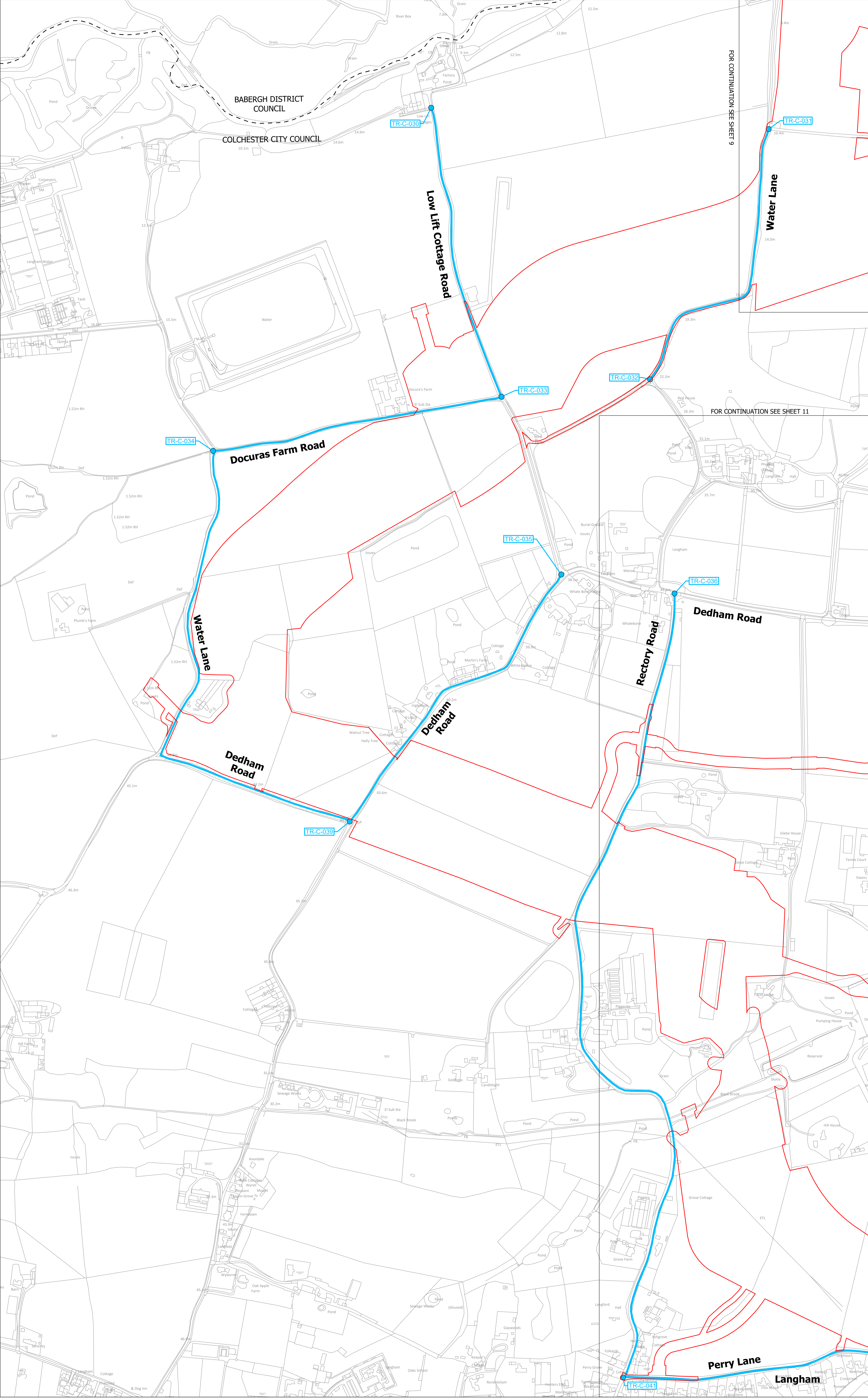
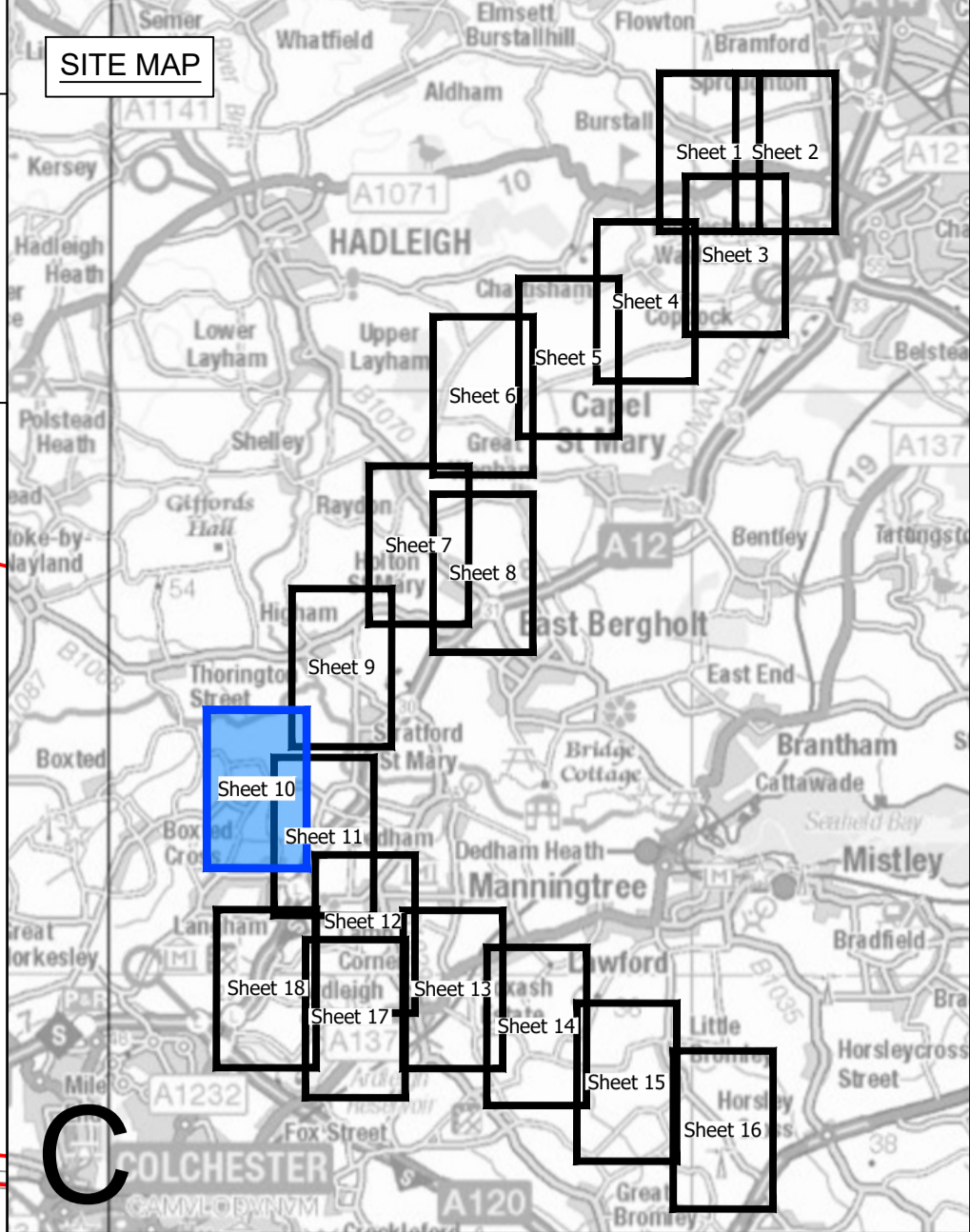

**nationalgrid**

PINS Application Number  
 EN020027

National Grid Drawing Reference  
 AENC-MMAC-ENG-DWG-0083

Scale	Sheet Size	Sheet	Issue
1:2,500	A0	SHEET 9 OF 18	B

THE NATIONAL GRID (NORWICH TO TILBURY) ORDER  
 TRAFFIC REGULATION ORDER PLANS  
 REGULATION 5(2)(o)  
 SECTION C (SHEET 10 OF 18,  
 BABERGH DISTRICT COUNCIL AND COLCHESTER CITY COUNCIL)



- Legend**
- - Local authority boundary
  - Section boundary & local authority boundary
  - Section boundary
  - Sheet index outlines
  - Order Limits
- Street Works**
- Street management: start/end point of traffic regulation order
  - Street management: Temporary traffic regulation order
  - Street management: Permanent traffic regulation order
  - Example reference for traffic regulation order

- Notes**
1. These plans show the Order Limits and potential location for the works. Due to the need for future flexibility, National Grid will be applying for Order Limits and Limits of Deviation within its Development Consent Order, within which any final alignment would lie.
  2. For additional detail on the plan suites, please refer to the Guide to Plans (document reference 2.0), located in the Volume 2 of the DCO application.
  3. This drawing is scaled at paper size A0, therefore any prints taken at smaller sizes will affect accuracy of the measurement units and should not be scaled against.
  4. These plans should be read in conjunction with Parts 1 to 4 of Schedule 13 (Traffic Regulation Orders) of the Development Consent Order.

Coordinate System: British National Grid  
 Sheet X Centroid Coordinate: 602548 Sheet Y Centroid Coordinate: 233206

0 50 100 150 200 250  
 Metres

BACKGROUND MAPPING INFORMATION HAS BEEN REPRODUCED FROM THE ORDNANCE SURVEY BY PERMISSION OF ORDNANCE SURVEY OF THE CONTROLLER OF HIS MAJESTY'S STATIONERY OFFICE. © CROWN COPYRIGHT AND DATABASE RIGHTS (2025) LICENCE OS100024241 AND AC000087948.

Issue	Date	Remarks	Drawn	Checked	Approved
B	MAY-2026	For Deadline 4	TC	LC	DR
A	21/08/2025	For DCO submission	TC	DC	KR

**Title**


THE NATIONAL GRID (NORWICH TO TILBURY) ORDER  
 TRAFFIC REGULATION ORDER PLANS  
 REGULATION 5(2)(o)  
 SECTION C (SHEET 10 OF 18,  
 BABERGH DISTRICT COUNCIL AND  
 COLCHESTER CITY COUNCIL)

**nationalgrid**

PINS Application Number  
 EN020027

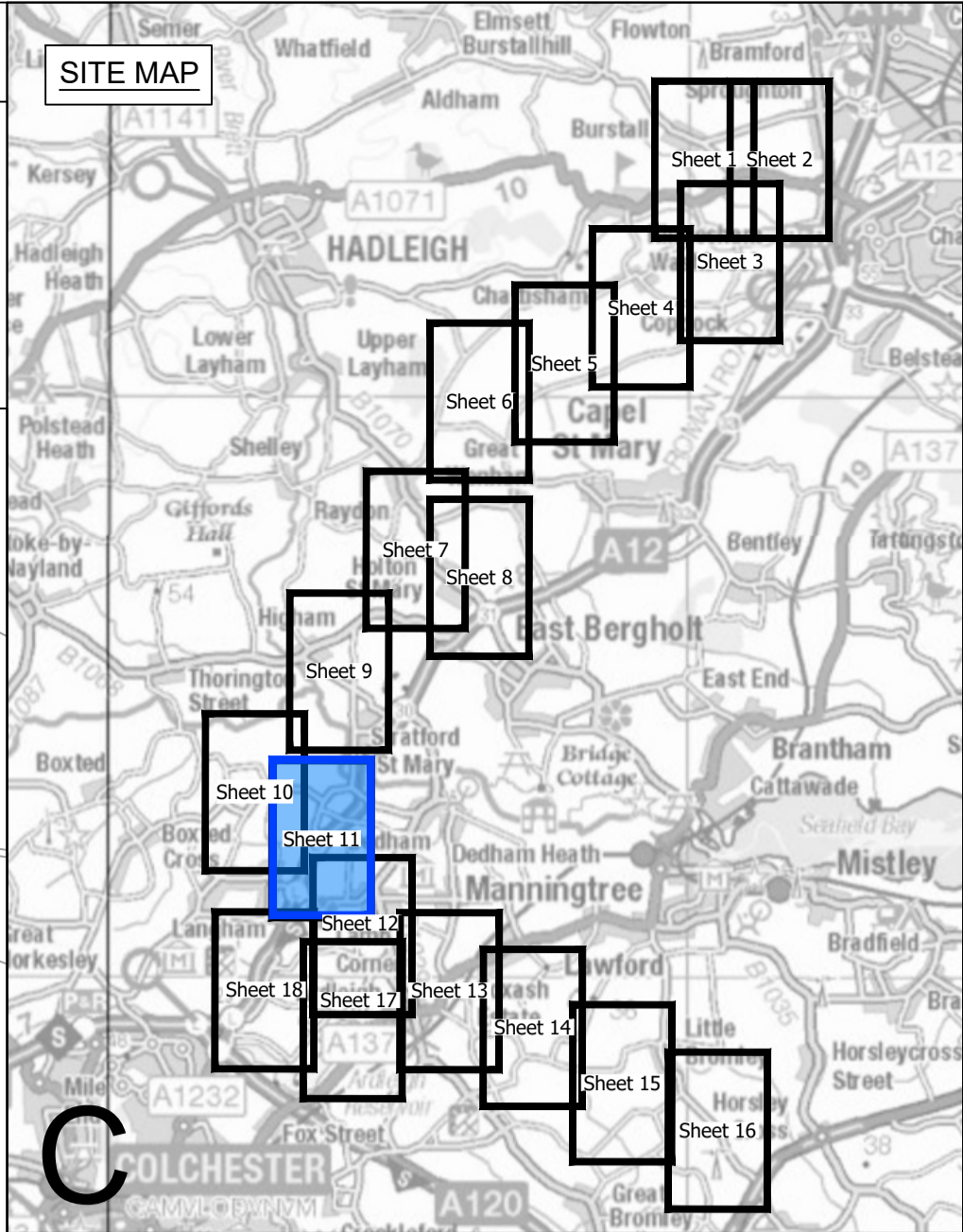
National Grid Drawing Reference  
 AENC-MMAC-ENG-DWG-0083

Scale	Sheet Size	Sheet	Issue
1:2,500	A0	SHEET 10 OF 18	B

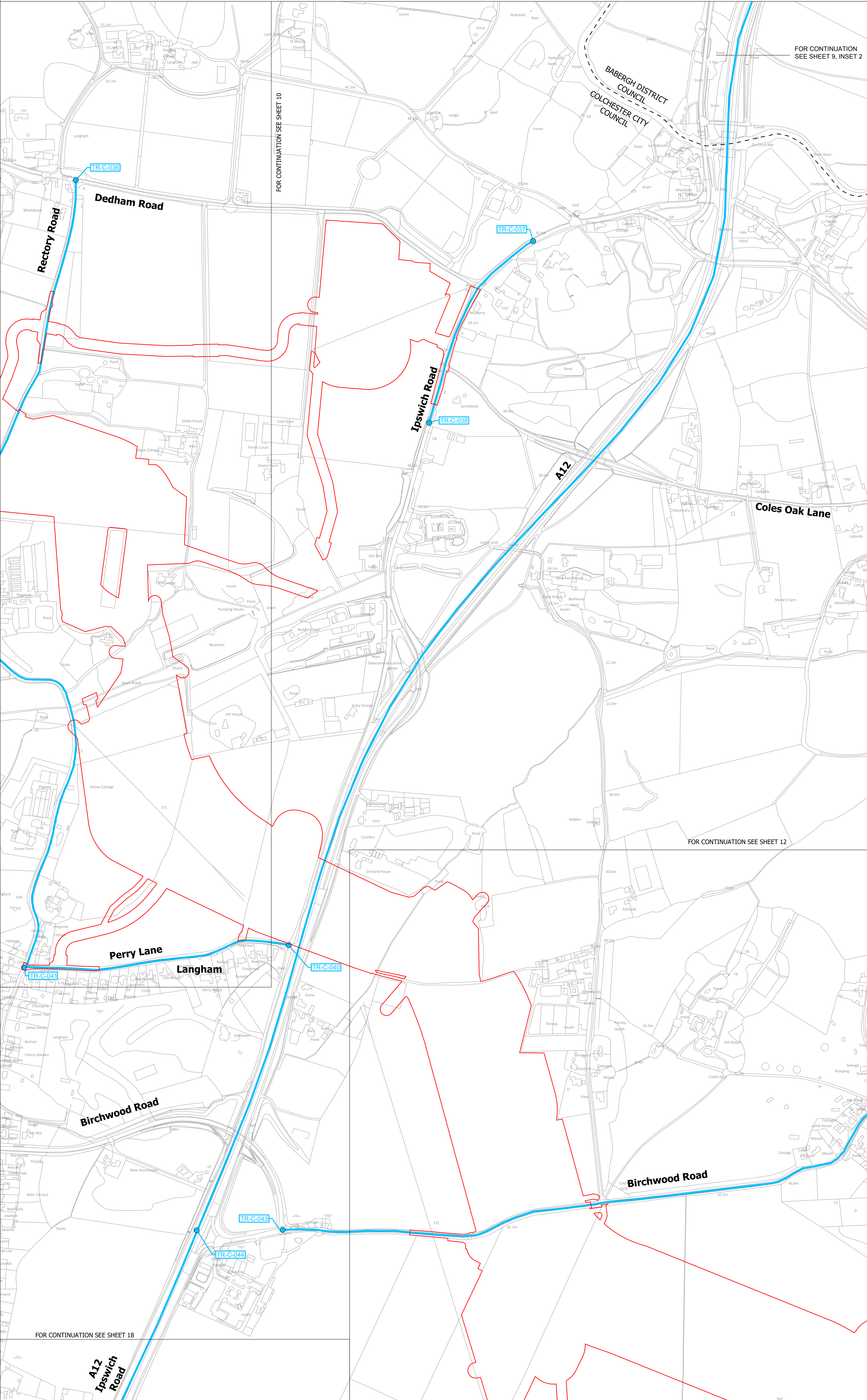


THE NATIONAL GRID (NORWICH TO TILBURY) ORDER  
 TRAFFIC REGULATION ORDER PLANS  
 REGULATION 5(2)(o)  
 SECTION C (SHEET 11 OF 18,  
 BABERGH DISTRICT COUNCIL AND COLCHESTER CITY COUNCIL)

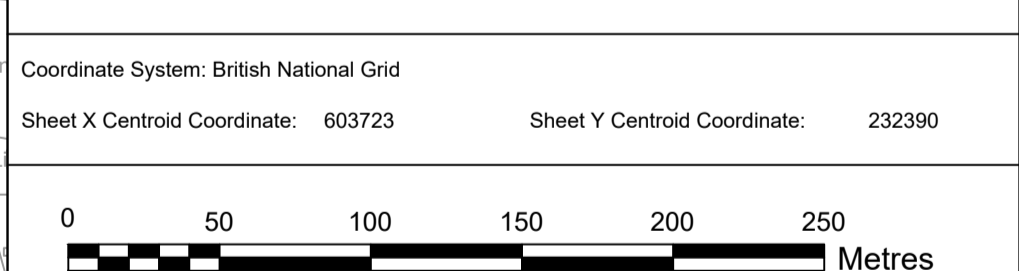
Application Document 2.4



- Legend**
- Local authority boundary
  - Section boundary & local authority boundary
  - Section boundary
  - Sheet index outlines
  - Order Limits
- Street Works**
- Street management: start/end point of traffic regulation order
  - Street management: Temporary traffic regulation order
  - Street management: Permanent traffic regulation order
  - Example reference for traffic regulation order



- Notes**
1. These plans show the Order Limits and potential location for the works. Due to the need for future flexibility, National Grid will be applying for Order Limits and Limits of Deviation within its Development Consent Order, within which any final alignment would lie.
  2. For additional detail on the plan suites, please refer to the Guide to Plans (document reference 2.0), located in the Volume 2 of the DCO application.
  3. This drawing is scaled at paper size A0, therefore any prints taken at smaller sizes will affect accuracy of the measurement units and should not be scaled against.
  4. These plans should be read in conjunction with Parts 1 to 4 of Schedule 13 (Traffic Regulation Orders) of the Development Consent Order.



BACKGROUND MAPPING INFORMATION HAS BEEN REPRODUCED FROM THE ORDNANCE SURVEY BY PERMISSION OF ORDNANCE SURVEY OF THE CONTROLLER OF HIS MAJESTY'S STATIONERY OFFICE. © CROWN COPYRIGHT AND DATABASE RIGHTS (2025) LICENCE OS100024241 AND AC0000807948.

Issue	Date	Remarks	Drawn	Checked	Approved
B	MAY-2026	For Deadline 4	TC	LC	DR
A	21/08/2025	For DCO submission	TC	DC	KR

Title  
 THE NATIONAL GRID (NORWICH TO TILBURY) ORDER  
 TRAFFIC REGULATION ORDER PLANS  
 REGULATION 5(2)(o)  
 SECTION C (SHEET 11 OF 18,  
 BABERGH DISTRICT COUNCIL AND  
 COLCHESTER CITY COUNCIL)

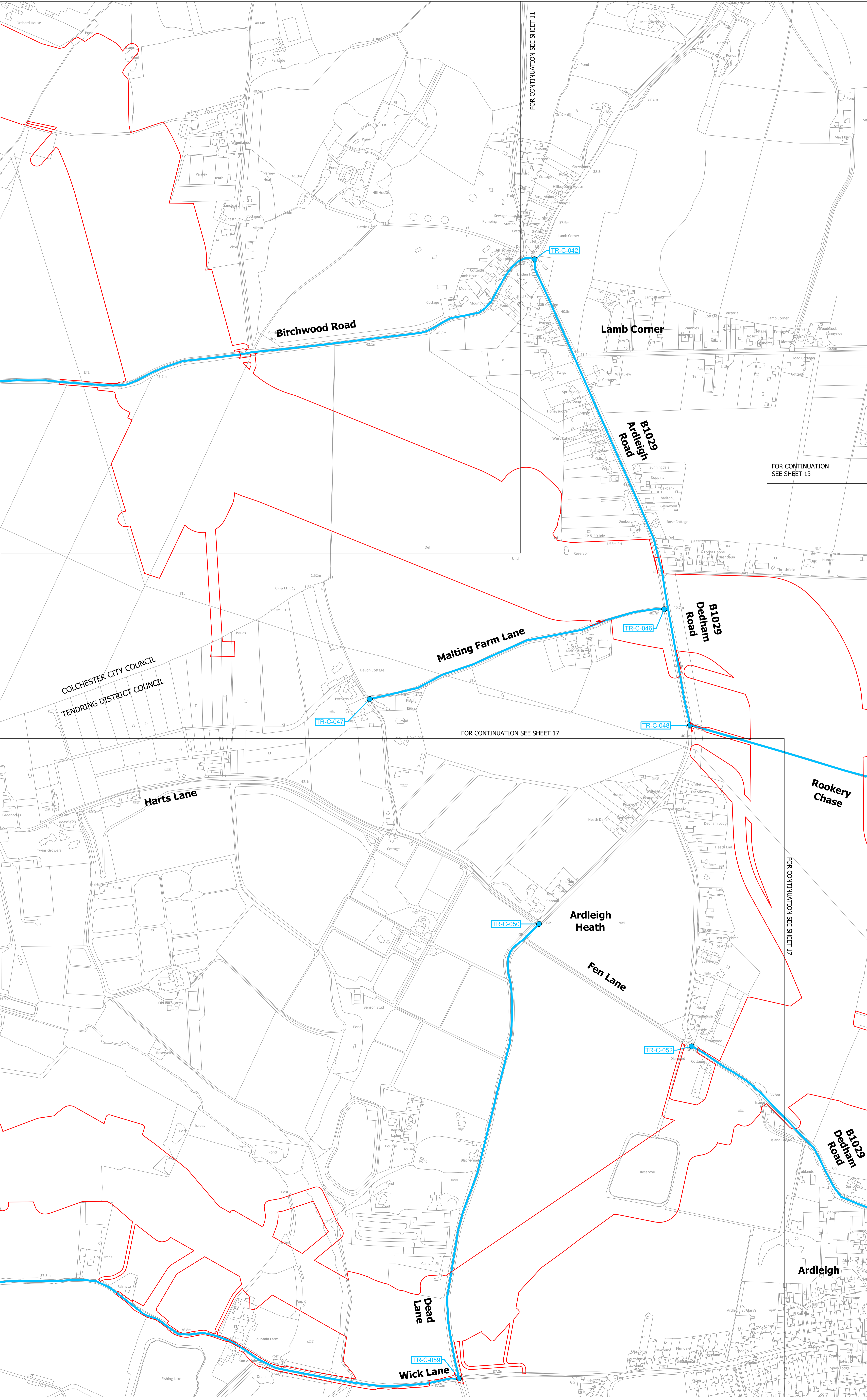
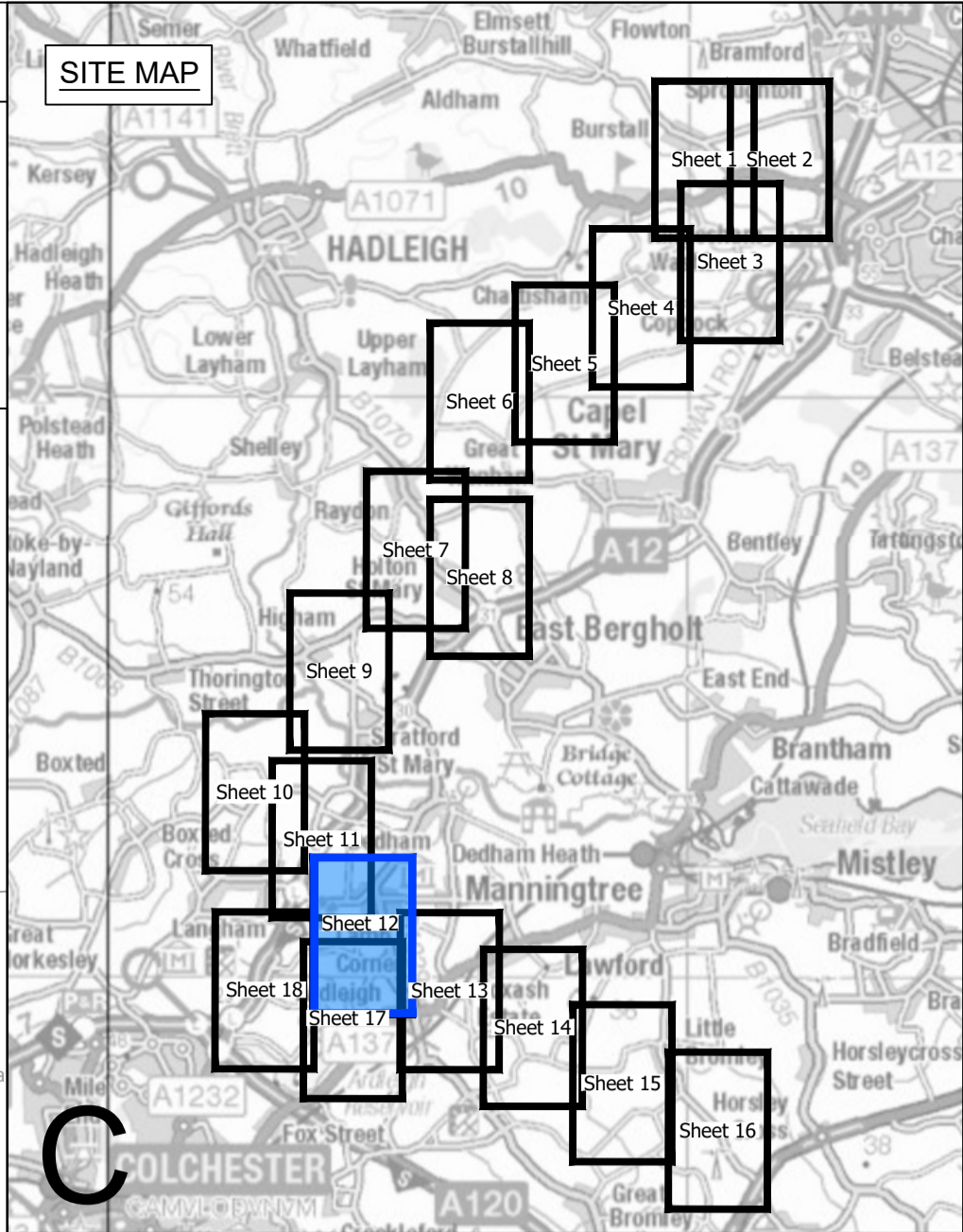

**nationalgrid**

PINS Application Number  
 EN020027

National Grid Drawing Reference  
 AENC-MMAC-ENG-DWG-0083

Scale	Sheet Size	Sheet	Issue
1:2,500	A0	SHEET 11 OF 18	B

THE NATIONAL GRID (NORWICH TO TILBURY) ORDER  
 TRAFFIC REGULATION ORDER PLANS  
 REGULATION 5(2)(o)  
 SECTION C (SHEET 12 OF 18,  
 COLCHESTER CITY COUNCIL AND TENDRING DISTRICT COUNCIL)



**Legend**

- Local authority boundary
- Section boundary & local authority boundary
- Section boundary
- Sheet index outlines
- Order Limits

**Street Works**

- Street management: start/end point of traffic regulation order
- Street management: Temporary traffic regulation order
- Street management: Permanent traffic regulation order
- Example reference for traffic regulation order

**Notes**

1. These plans show the Order Limits and potential location for the works. Due to the need for future flexibility, National Grid will be applying for Order Limits and Limits of Deviation within its Development Consent Order, within which any final alignment would lie.
2. For additional detail on the plan suites, please refer to the Guide to Plans (document reference 2.0), located in the Volume 2 of the DCO application.
3. This drawing is scaled at paper size A0, therefore any prints taken at smaller sizes will affect accuracy of the measurement units and should not be scaled against.
4. These plans should be read in conjunction with Parts 1 to 4 of Schedule 13 (Traffic Regulation Orders) of the Development Consent Order.

Coordinate System: British National Grid  
 Sheet X Centroid Coordinate: 604407 Sheet Y Centroid Coordinate: 239938

BACKGROUND MAPPING INFORMATION HAS BEEN REPRODUCED FROM THE ORDNANCE SURVEY BY PERMISSION OF ORDNANCE SURVEY OF THE CONTROLLER OF HIS MAJESTY'S STATIONERY OFFICE. © CROWN COPYRIGHT AND DATABASE RIGHTS (2025) LICENCE OS100024241 AND AC000087948.

Issue	Date	Remarks	Drawn	Checked	Approved
B	MAY-2026	For Deadline 4	TC	LC	DR
A	21/08/2025	For DCO submission	TC	DC	KR

**Title**

THE NATIONAL GRID (NORWICH TO TILBURY) ORDER  
 TRAFFIC REGULATION ORDER PLANS  
 REGULATION 5(2)(o)  
 SECTION C (SHEET 12 OF 18,  
 COLCHESTER CITY COUNCIL AND  
 TENDRING DISTRICT COUNCIL)

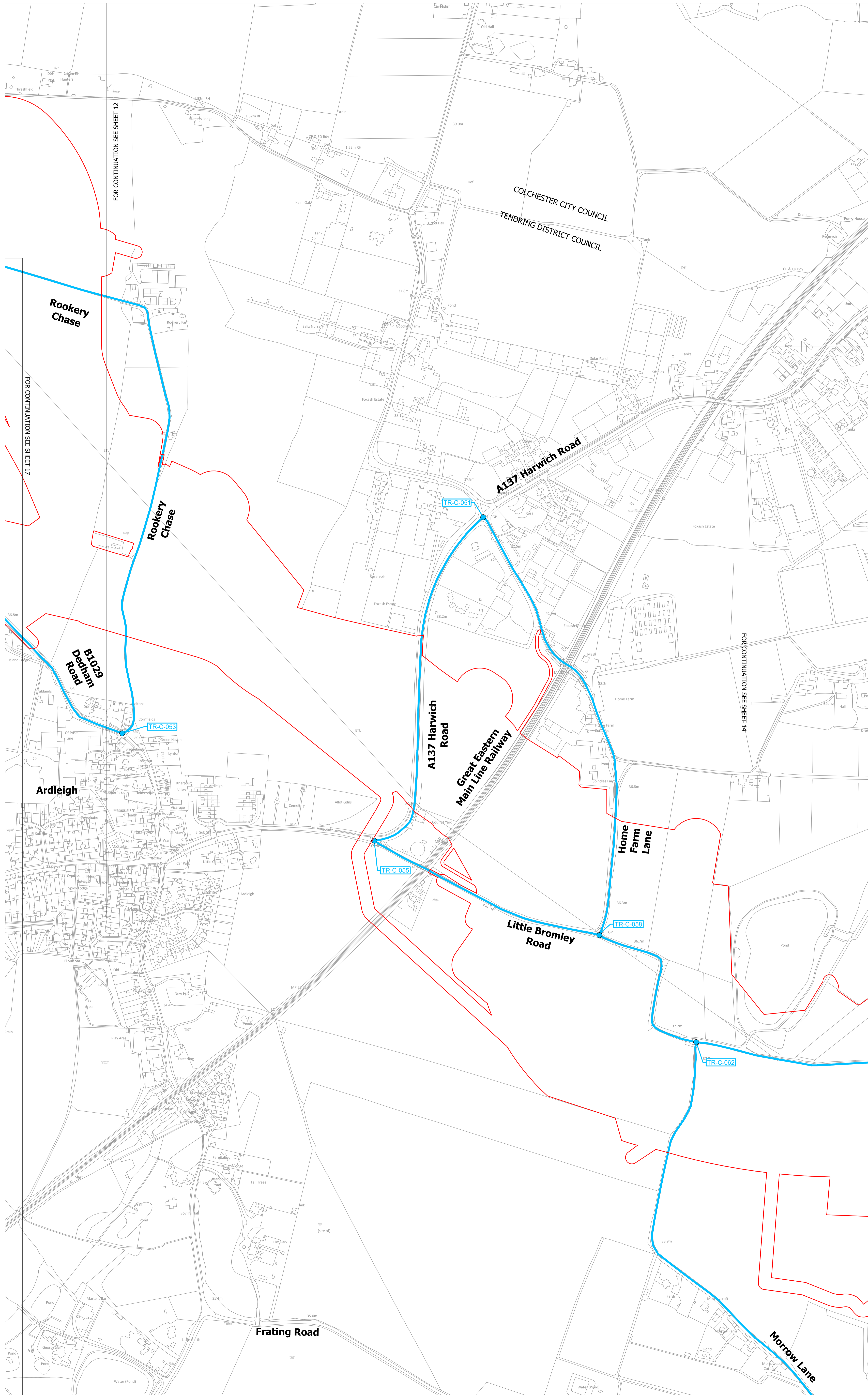
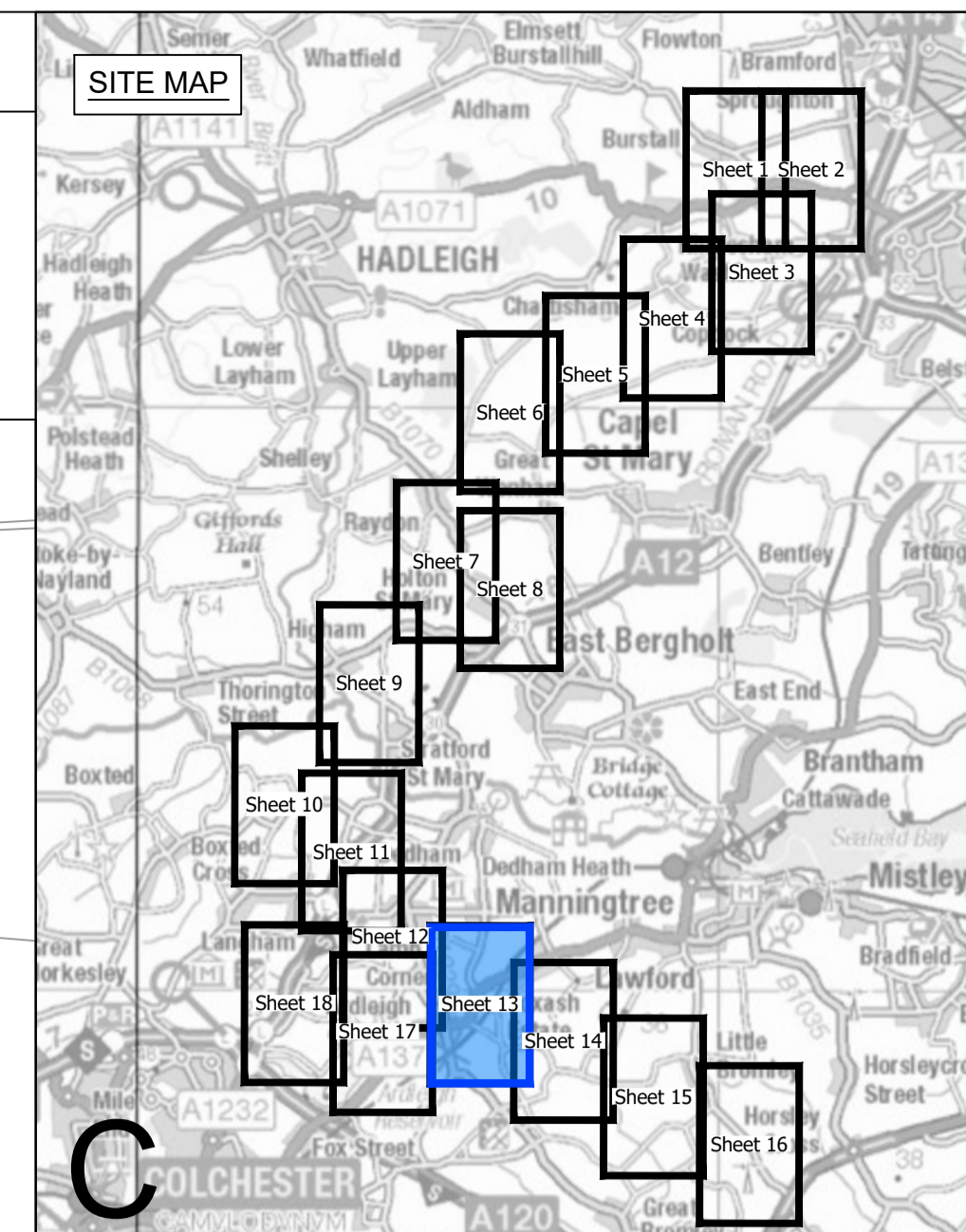
**nationalgrid**

PINS Application Number  
 EN020027

National Grid Drawing Reference  
 AENC-MMAC-ENG-DWG-0083

Scale: 1:2,500 Sheet Size: A0 Sheet: SHEET 12 OF 18 Issue: B

THE NATIONAL GRID (NORWICH TO TILBURY) ORDER  
 TRAFFIC REGULATION ORDER PLANS  
 REGULATION 5(2)(o)  
 SECTION C (SHEET 13 OF 18,  
 COLCHESTER CITY COUNCIL AND TENDRING DISTRICT COUNCIL)



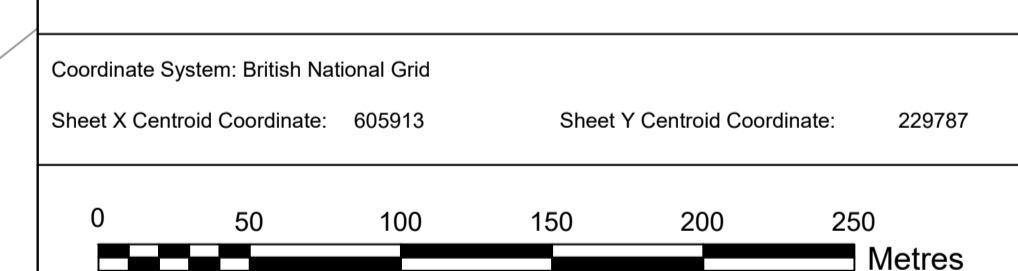
**Legend**

- Local authority boundary
- Section boundary & local authority boundary
- Section boundary
- Sheet index outlines
- Order Limits

**Street Works**

- Street management: start/end point of traffic regulation order
- Street management: Temporary traffic regulation order
- Street management: Permanent traffic regulation order
- Example reference for traffic regulation order

- Notes**
- These plans show the Order Limits and potential location for the works. Due to the need for future flexibility, National Grid will be applying for Order Limits and Limits of Deviation within its Development Consent Order, within which any final alignment would lie.
  - For additional detail on the plan suites, please refer to the Guide to Plans (document reference 2.0), located in the Volume 2 of the DCO application.
  - This drawing is scaled at paper size A0, therefore any prints taken at smaller sizes will affect accuracy of the measurement units and should not be scaled against.
  - These plans should be read in conjunction with Parts 1 to 4 of Schedule 13 (Traffic Regulation Orders) of the Development Consent Order.



BACKGROUND MAPPING INFORMATION HAS BEEN REPRODUCED FROM THE ORDNANCE SURVEY BY PERMISSION OF ORDNANCE SURVEY OF THE CONTROLLER OF HIS MAJESTY'S STATIONERY OFFICE. © CROWN COPYRIGHT AND DATABASE RIGHTS (2025) LICENCE OS100024241 AND AC000087948.

B	MAY-2026	For Deadline 4	TC	LC	DR
A	21/08/2025	For DCO submission	TC	DC	KR
Issue	Date	Remarks	Drawn	Checked	Approved

**Title**


THE NATIONAL GRID (NORWICH TO TILBURY) ORDER  
 TRAFFIC REGULATION ORDER PLANS  
 REGULATION 5(2)(o)  
 SECTION C (SHEET 13 OF 18,  
 COLCHESTER CITY COUNCIL AND  
 TENDRING DISTRICT COUNCIL)

**nationalgrid**

PINS Application Number  
 EN020027

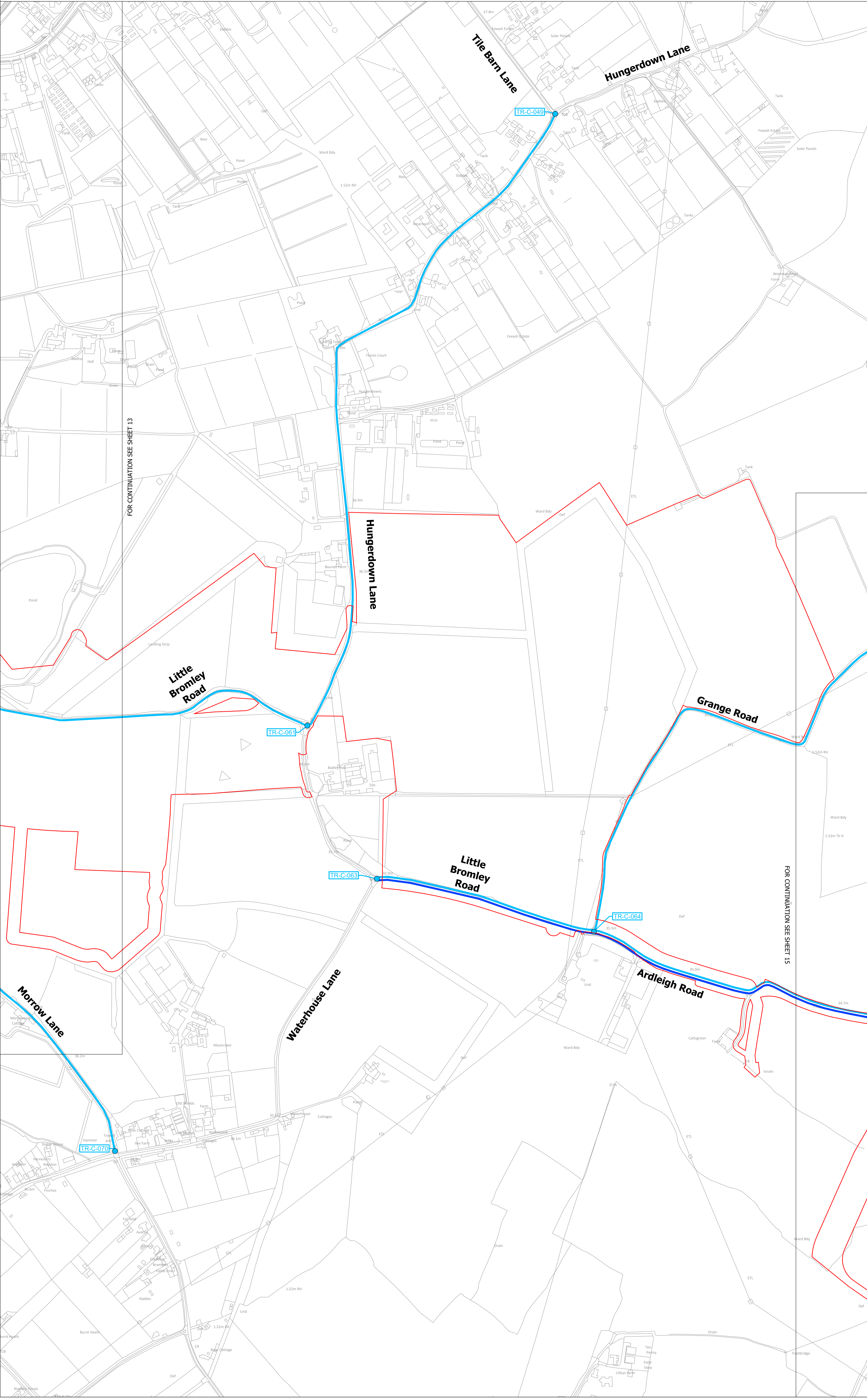
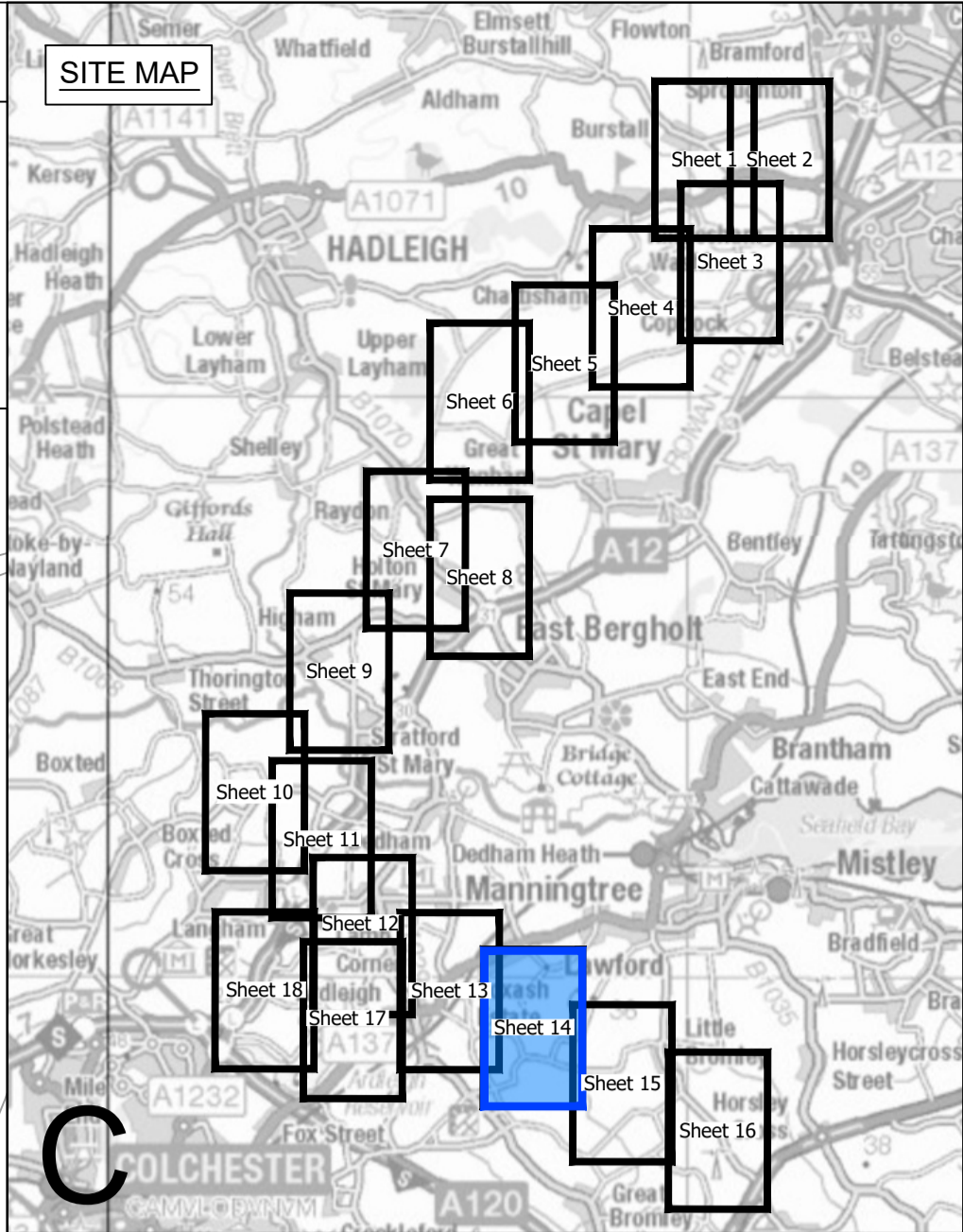
National Grid Drawing Reference  
 AENC-MMAC-ENG-DWG-0083

Scale	Sheet Size	Sheet	Issue
1:2,500	A0	SHEET 13 OF 18	B



THE NATIONAL GRID (NORWICH TO TILBURY) ORDER  
 TRAFFIC REGULATION ORDER PLANS  
 REGULATION 5(2)(o)  
 SECTION C (SHEET 14 OF 18,  
 TENDRING DISTRICT COUNCIL)

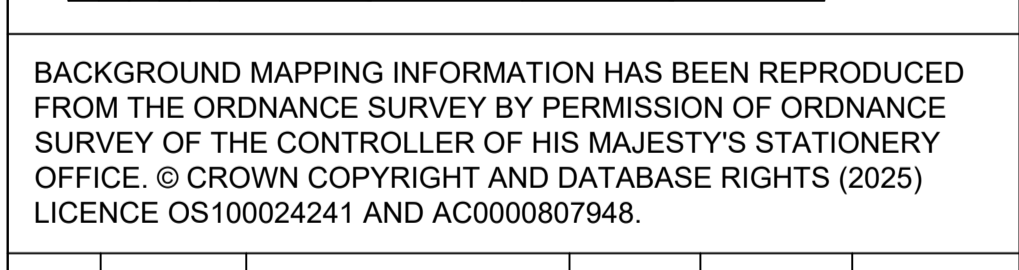
Application Document 2.4



- Legend**
- Local authority boundary
  - Section boundary & local authority boundary
  - Section boundary
  - Sheet index outlines
  - Order Limits
- Street Works**
- Street management: start/end point of traffic regulation order
  - Street management: Temporary traffic regulation order
  - Street management: Permanent traffic regulation order
  - Example reference for traffic regulation order

- Notes**
1. These plans show the Order Limits and potential location for the works. Due to the need for future flexibility, National Grid will be applying for Order Limits and Limits of Deviation within its Development Consent Order, within which any final alignment would lie.
  2. For additional detail on the plan suites, please refer to the Guide to Plans (document reference 2.0), located in the Volume 2 of the DCO application.
  3. This drawing is scaled at paper size A0, therefore any prints taken at smaller sizes will affect accuracy of the measurement units and should not be scaled against.
  4. These plans should be read in conjunction with Parts 1 to 4 of Schedule 13 (Traffic Regulation Orders) of the Development Consent Order.

Coordinate System: British National Grid  
 Sheet X Centroid Coordinate: 607378 Sheet Y Centroid Coordinate: 229114



BACKGROUND MAPPING INFORMATION HAS BEEN REPRODUCED FROM THE ORDNANCE SURVEY BY PERMISSION OF ORDNANCE SURVEY OF THE CONTROLLER OF HIS MAJESTY'S STATIONERY OFFICE. © CROWN COPYRIGHT AND DATABASE RIGHTS (2025) LICENCE OS100024241 AND AC0000807948.

B	MAY-2026	For Deadline 4	TC	LC	DR
A	21/08/2025	For DCO submission	TC	DC	KR
Issue	Date	Remarks	Drawn	Checked	Approved

**Title**

THE NATIONAL GRID (NORWICH TO TILBURY) ORDER  
 TRAFFIC REGULATION ORDER PLANS  
 REGULATION 5(2)(o)  
 SECTION C (SHEET 14 OF 18,  
 TENDRING DISTRICT COUNCIL)

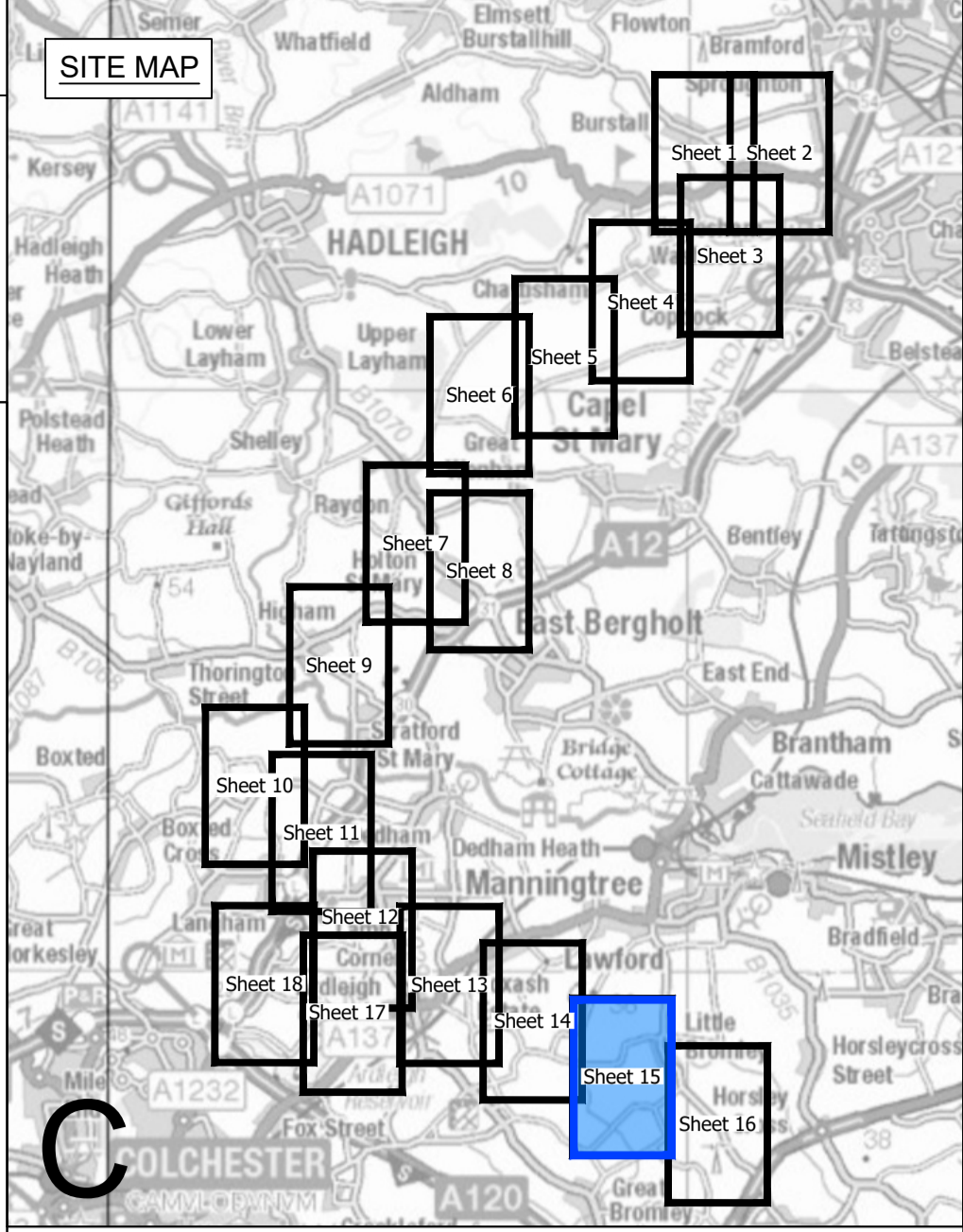

**nationalgrid**

**PINS Application Number**  
 EN020027

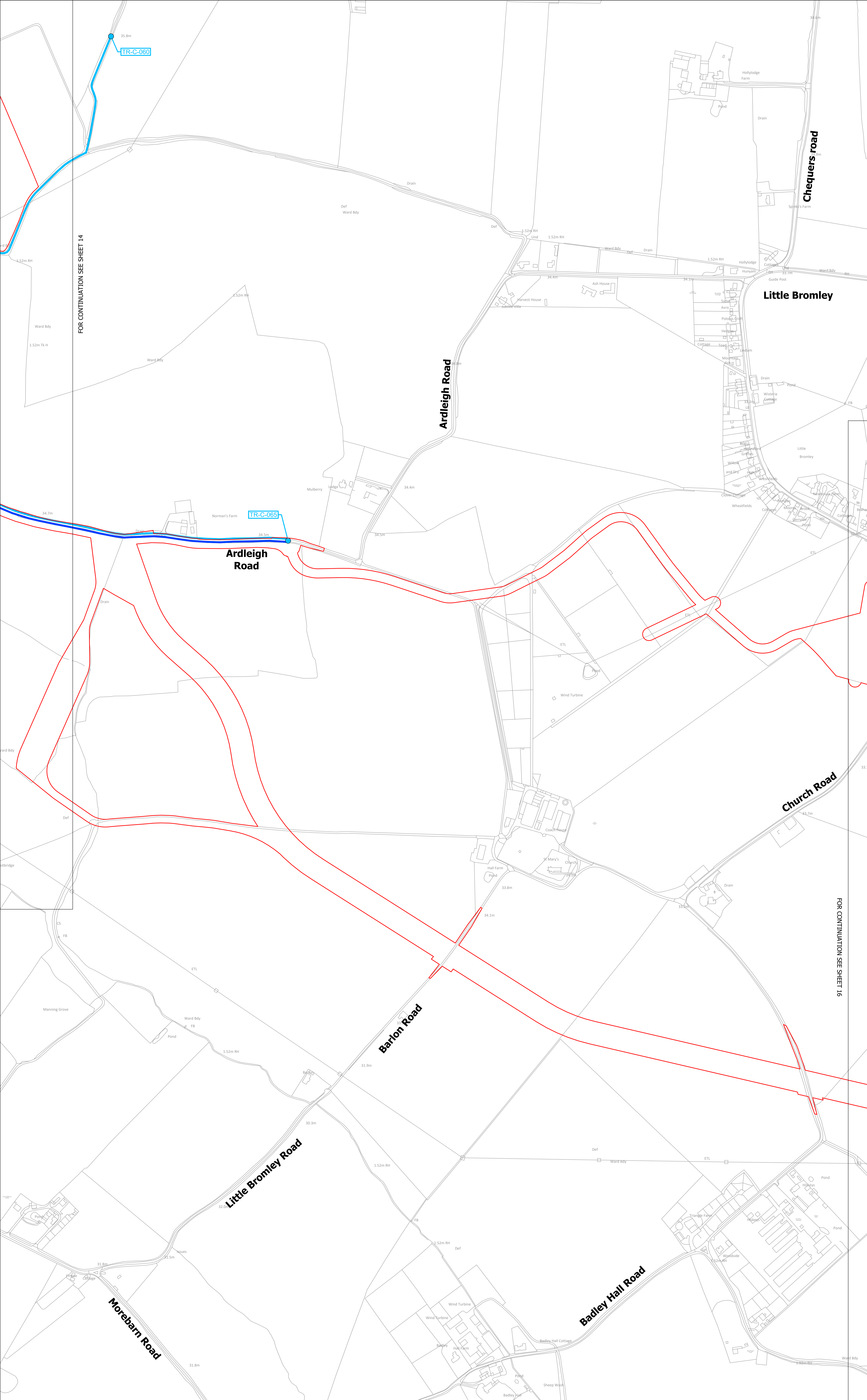
**National Grid Drawing Reference**  
 AENC-MMAC-ENG-DWG-0083

Scale	Sheet Size	Sheet	Issue
1:2,500	A0	SHEET 14 OF 18	B

THE NATIONAL GRID (NORWICH TO TILBURY) ORDER  
 TRAFFIC REGULATION ORDER PLANS  
 REGULATION 5(2)(o)  
 SECTION C (SHEET 15 OF 18,  
 TENDRING DISTRICT COUNCIL)

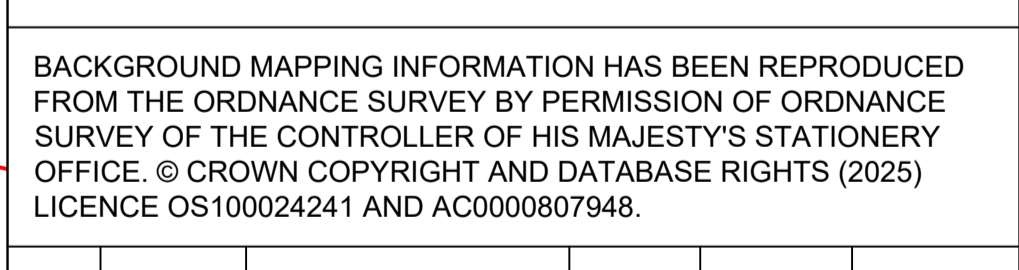


- Legend**
- - Local authority boundary
  - Section boundary & local authority boundary
  - Section boundary
  - Sheet index cutlines
  - Order Limits
- Street Works**
- Street management: start/end point of traffic regulation order
  - Street management: Temporary traffic regulation order
  - Street management: Permanent traffic regulation order
  - Example reference for traffic regulation order



- Notes**
1. These plans show the Order Limits and potential location for the works. Due to the need for future flexibility, National Grid will be applying for Order Limits and Limits of Deviation within its Development Consent Order, within which any final alignment would lie.
  2. For additional detail on the plan suites, please refer to the Guide to Plans (document reference 2.0), located in the Volume 2 of the DCO application.
  3. This drawing is scaled at paper size A0, therefore any prints taken at smaller sizes will affect accuracy of the measurement units and should not be scaled against.
  4. These plans should be read in conjunction with Parts 1 to 4 of Schedule 13 (Traffic Regulation Orders) of the Development Consent Order.

Coordinate System: British National Grid  
 Sheet X Centroid Coordinate: 608942 Sheet Y Centroid Coordinate: 228148



BACKGROUND MAPPING INFORMATION HAS BEEN REPRODUCED FROM THE ORDNANCE SURVEY BY PERMISSION OF ORDNANCE SURVEY OF THE CONTROLLER OF HIS MAJESTY'S STATIONERY OFFICE © GROWN COPYRIGHT AND DATABASE RIGHTS (2025) LICENCE OS100024241 AND AC0000807948.

B	MAY-2026	For Deadline 4	TC	LC	DR
A	21/08/2025	For DCO submission	TC	DC	KR
Issue	Date	Remarks	Drawn	Checked	Approved

**Title**

THE NATIONAL GRID (NORWICH TO TILBURY) ORDER  
 TRAFFIC REGULATION ORDER PLANS  
 REGULATION 5(2)(o)  
 SECTION C (SHEET 15 OF 18,  
 TENDRING DISTRICT COUNCIL)

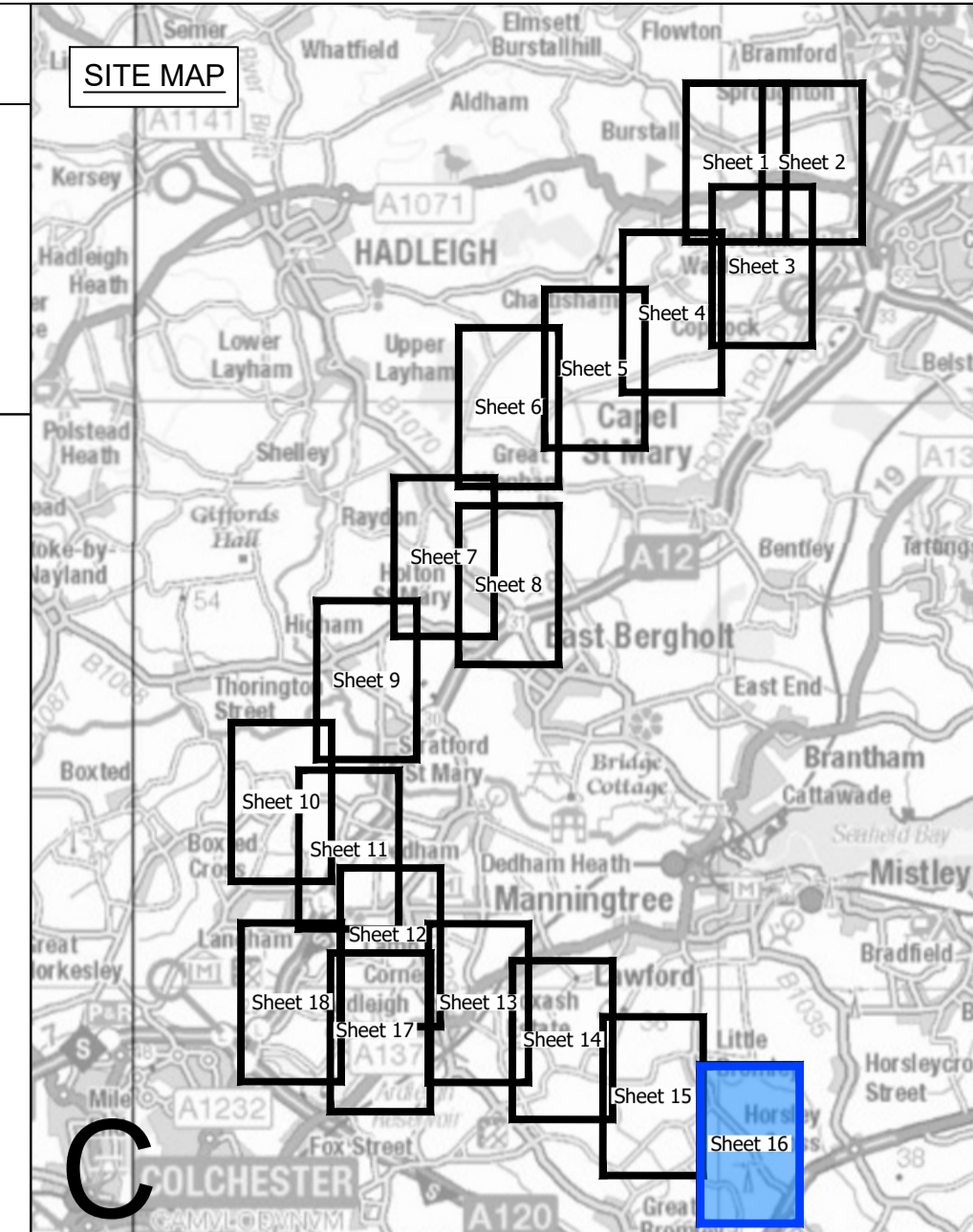

**nationalgrid**

PINS Application Number  
 EN020027

National Grid Drawing Reference  
 AENC-MMAC-ENG-DWG-0083

Scale	Sheet Size	Sheet	Issue
1:2,500	A0	SHEET 15 OF 18	B

THE NATIONAL GRID (NORWICH TO TILBURY) ORDER  
 TRAFFIC REGULATION ORDER PLANS  
 REGULATION 5(2)(o)  
 SECTION C (SHEET 16 OF 18,  
 TENDRING DISTRICT COUNCIL)



**Legend**

- Local authority boundary
- Section boundary & local authority boundary
- Section boundary
- Sheet index cutlines
- Order Limits

**Street Works**

- Street management: start/end point of traffic regulation order
- Street management: Temporary traffic regulation order
- Street management: Permanent traffic regulation order

TR-C-XXX Example reference for traffic regulation order

- Notes**
- These plans show the Order Limits and potential location for the works. Due to the need for future flexibility, National Grid will be applying for Order Limits and Limits of Deviation within its Development Consent Order, within which any final alignment would lie.
  - For additional detail on the plan suites, please refer to the Guide to Plans (document reference 2.0), located in the Volume 2 of the DCO application.
  - This drawing is scaled at paper size A0, therefore any prints taken at smaller sizes will affect accuracy of the measurement units and should not be scaled against.
  - These plans should be read in conjunction with Parts 1 to 4 of Schedule 13 (Traffic Regulation Orders) of the Development Consent Order.

Coordinate System: British National Grid  
 Sheet X Centroid Coordinate: 610599 Sheet Y Centroid Coordinate: 227327

0 50 100 150 200 250 Metres

BACKGROUND MAPPING INFORMATION HAS BEEN REPRODUCED FROM THE ORDNANCE SURVEY BY PERMISSION OF ORDNANCE SURVEY OF THE CONTROLLER OF HIS MAJESTY'S STATIONERY OFFICE. © CROWN COPYRIGHT AND DATABASE RIGHTS (2025) LICENCE OS100024241 AND AC0000807948.

B	MAY-2026	For Deadline 4	TC	LC	DR
A	21/08/2025	For DCO submission	TC	DC	KR

**Title**

THE NATIONAL GRID (NORWICH TO TILBURY) ORDER  
 TRAFFIC REGULATION ORDER PLANS  
 REGULATION 5(2)(o)  
 SECTION C (SHEET 16 OF 18,  
 TENDRING DISTRICT COUNCIL)

**nationalgrid**

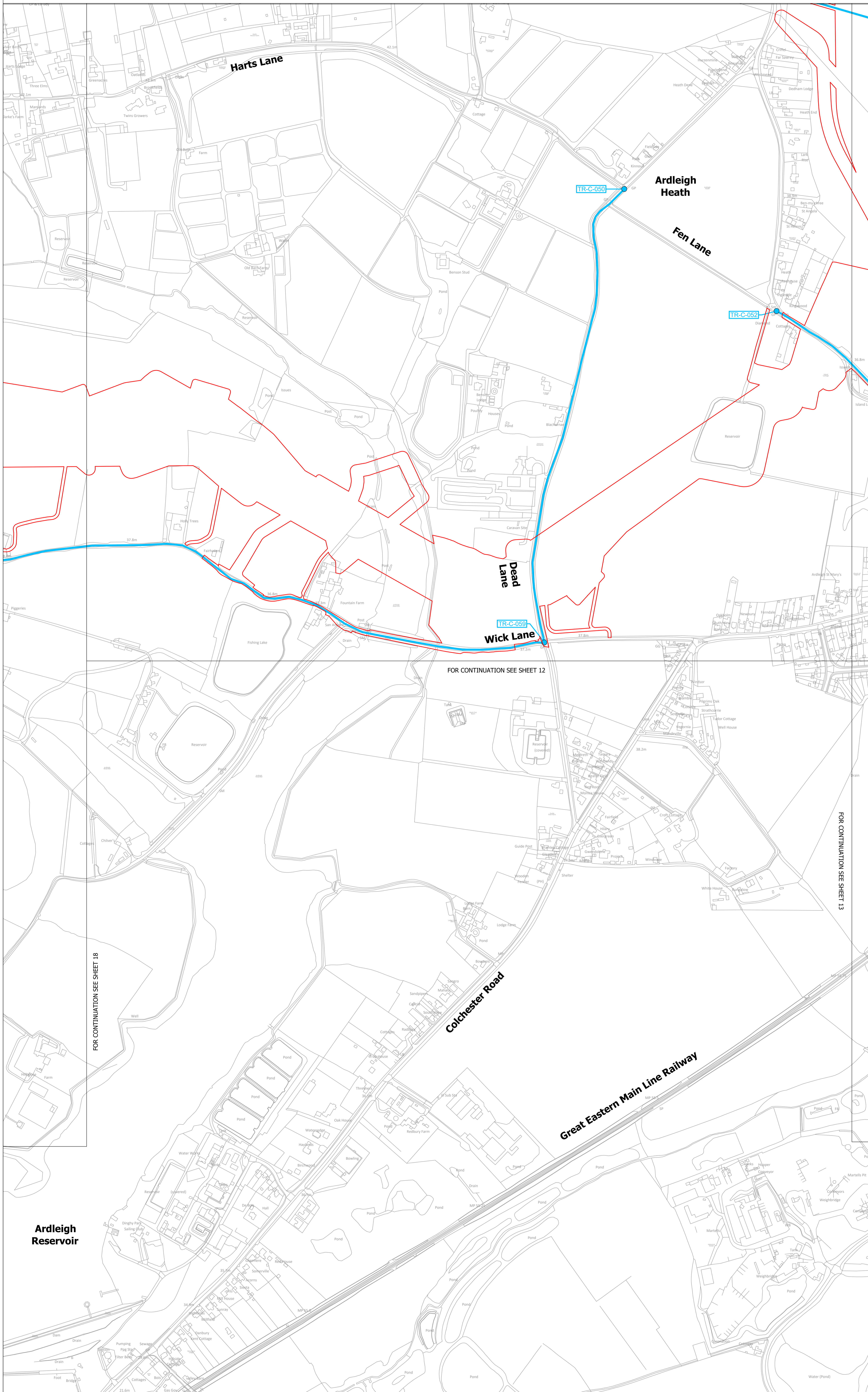
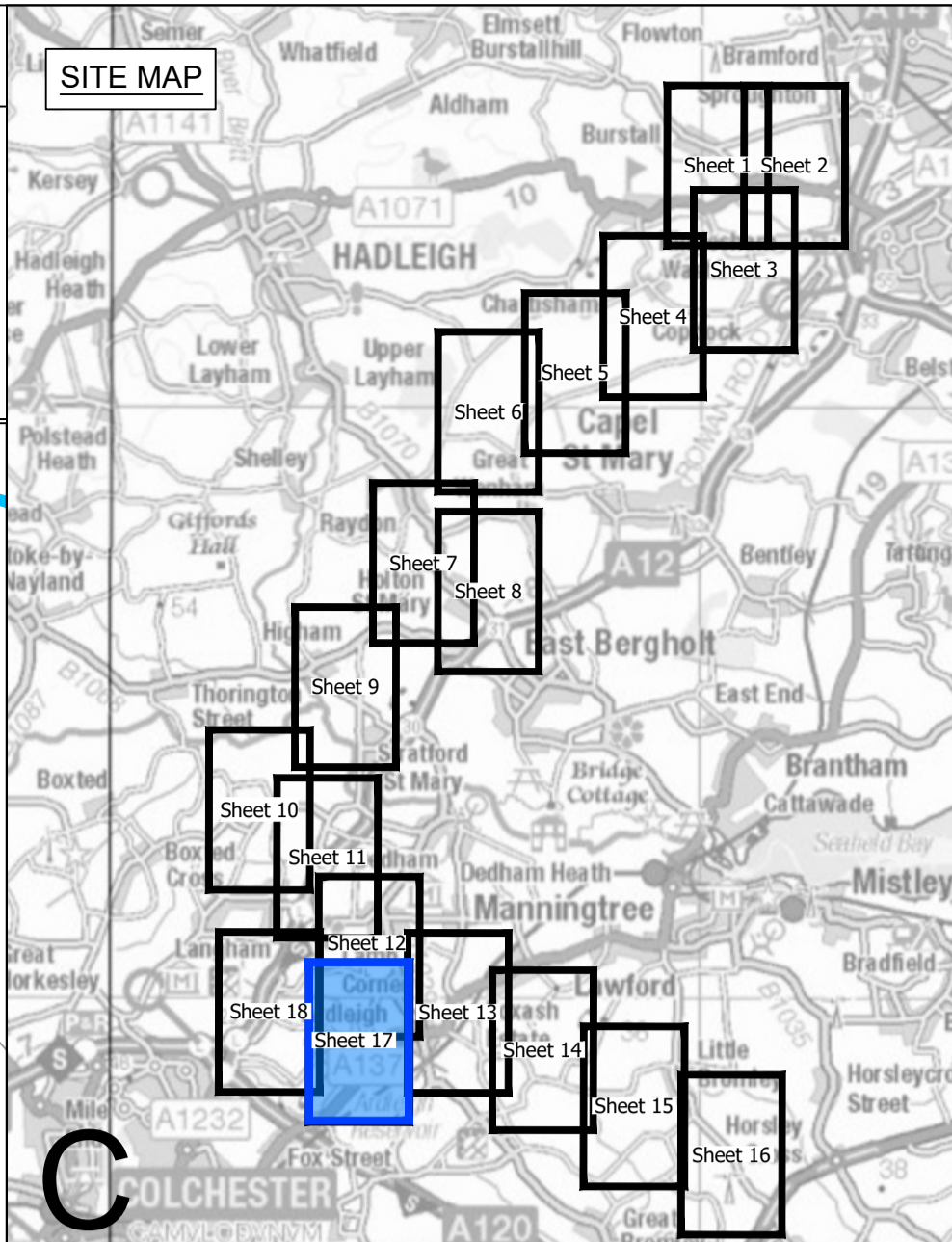

PINS Application Number: EN020027

National Grid Drawing Reference: AENC-MMAC-ENG-DWG-0083

Scale	Sheet Size	Sheet	Issue
1:2,500	A0	SHEET 16 OF 18	B

THE NATIONAL GRID (NORWICH TO TILBURY) ORDER  
 TRAFFIC REGULATION ORDER PLANS  
 REGULATION 5(2)(o)  
 SECTION C (SHEET 17 OF 18,  
 COLCHESTER CITY COUNCIL AND TENDRING DISTRICT COUNCIL)

Application Document 2.4



**Legend**

- Local authority boundary
- Section boundary and local authority boundary
- Section boundary
- Sheet index cutlines
- Order Limits

**Street Works**

- Street management: start/end point of traffic regulation order
- Street management: Temporary traffic regulation order
- Street management: Permanent traffic regulation order
- Example reference for traffic regulation order

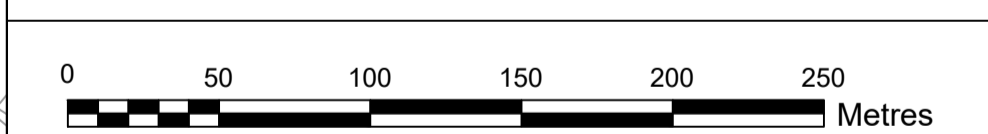
FOR CONTINUATION SEE SHEET 12

FOR CONTINUATION SEE SHEET 13

FOR CONTINUATION SEE SHEET 18

- Notes**
- These plans show the Order Limits and potential location for the works. Due to the need for future flexibility, National Grid will be applying for Order Limits and Limits of Deviation within its Development Consent Order, within which any final alignment would lie.
  - For additional detail on the plan suites, please refer to the Guide to Plans (document reference 2.0), located in the Volume 2 of the DCO application.
  - This drawing is scaled at paper size A0, therefore any prints taken at smaller sizes will affect accuracy of the measurement units and should not be scaled against.
  - These plans should be read in conjunction with Parts 1 to 4 of Schedule 13 (Traffic Regulation Orders) of the Development Consent Order.

Coordinate System: British National Grid  
 Sheet X Centroid Coordinate: 604147 Sheet Y Centroid Coordinate: 226286



BACKGROUND MAPPING INFORMATION HAS BEEN REPRODUCED FROM THE ORDNANCE SURVEY BY PERMISSION OF ORDNANCE SURVEY OF THE CONTROLLER OF HIS MAJESTY'S STATIONERY OFFICE © CROWN COPYRIGHT AND DATABASE RIGHTS (2025) LICENCE OS100024241 AND AC0000807948.

B	MAY-2026	For Deadline 4	TC	LC	DR
A	21/08/2025	For DCO submission	TC	DC	KR
Issue	Date	Remarks	Drawn	Checked	Approved

**Title**

THE NATIONAL GRID (NORWICH TO TILBURY) ORDER  
 TRAFFIC REGULATION ORDER PLANS  
 REGULATION 5(2)(o)  
 SECTION C (SHEET 17 OF 18,  
 COLCHESTER CITY COUNCIL AND  
 TENDRING DISTRICT COUNCIL)

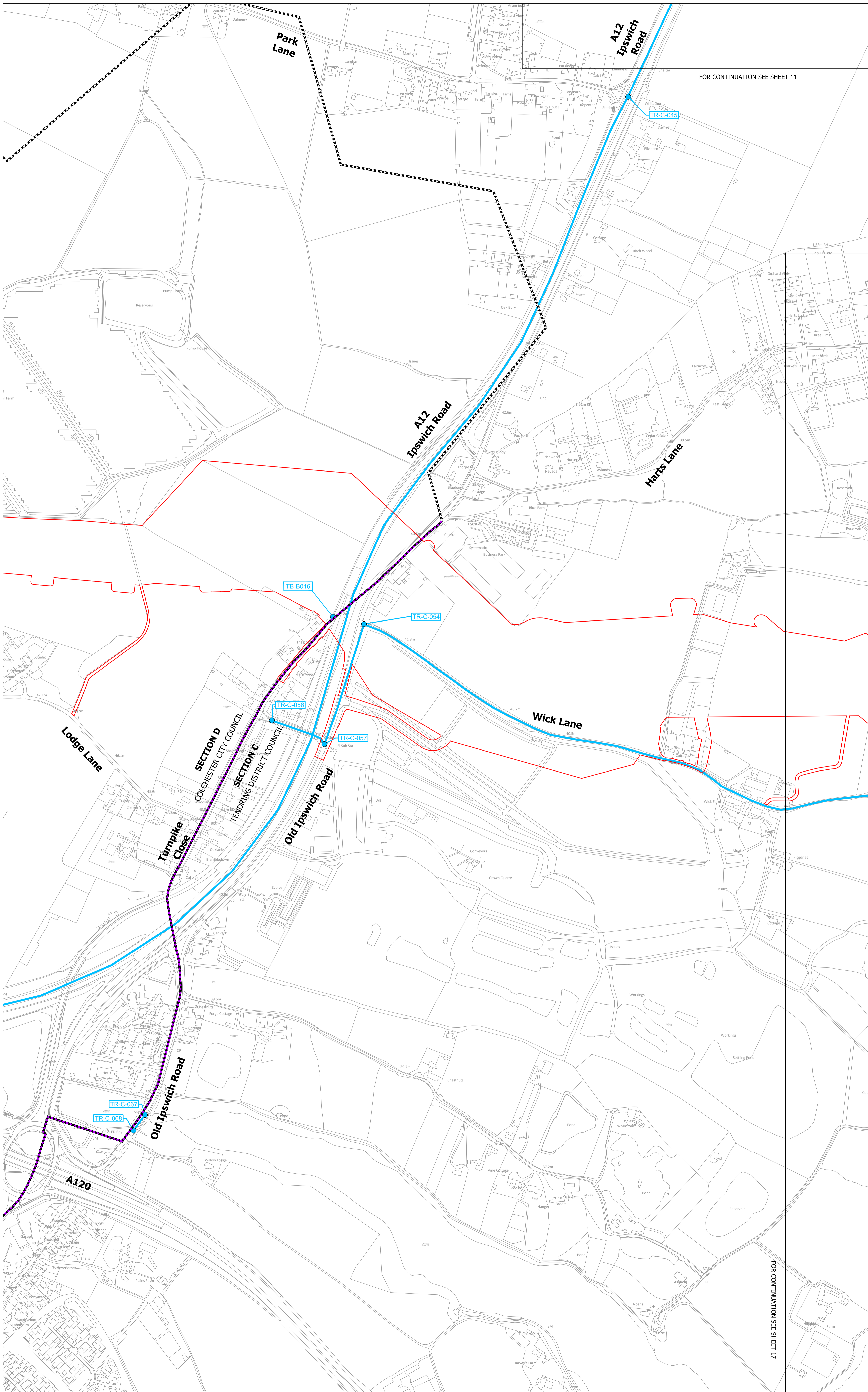
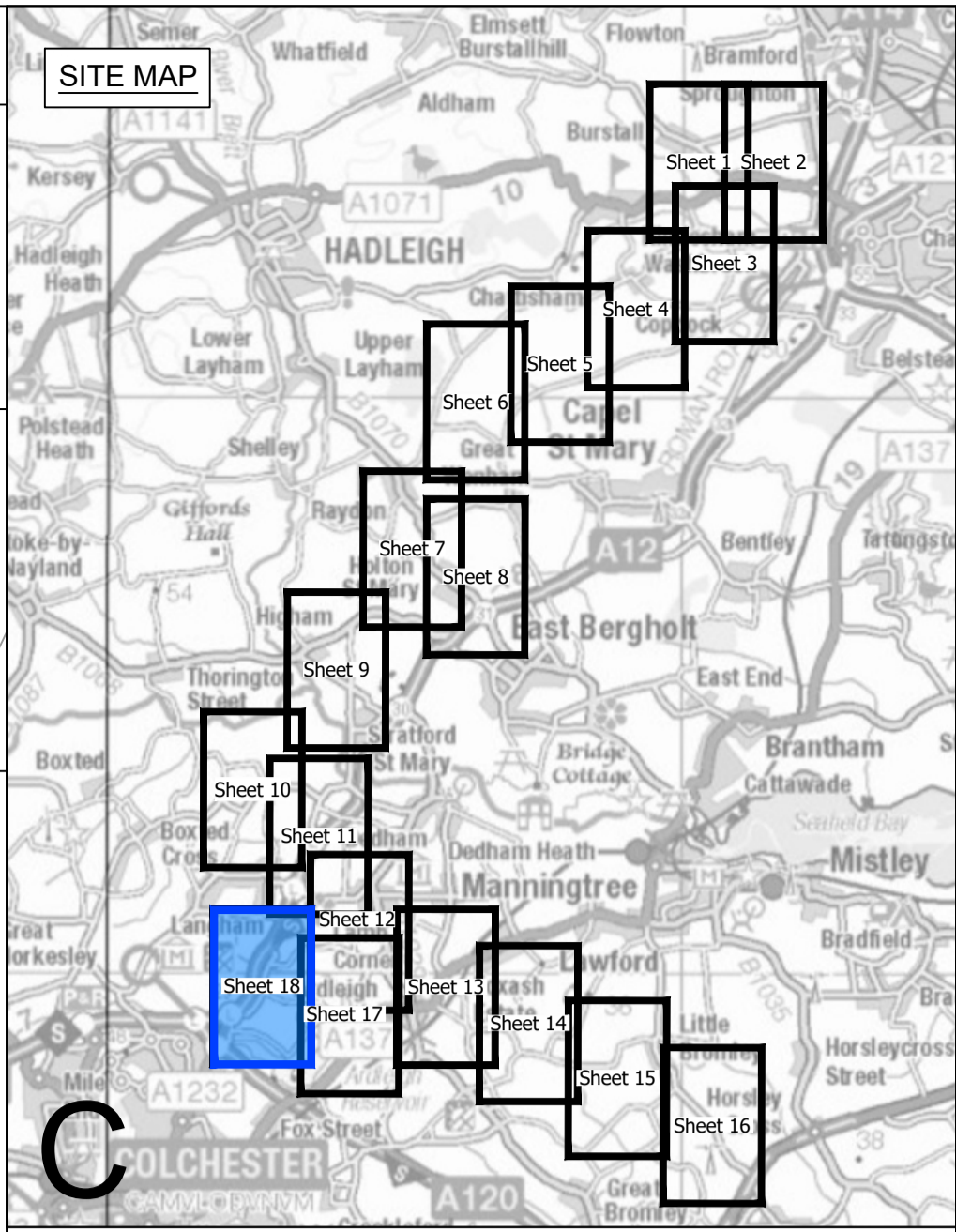

**nationalgrid**

PINS Application Number  
 EN020027

National Grid Drawing Reference  
 AENC-MMAC-ENG-DWG-0083

Scale	Sheet Size	Sheet	Issue
1:2,500	A0	SHEET 17 OF 18	B

THE NATIONAL GRID (NORWICH TO TILBURY) ORDER  
 TRAFFIC REGULATION ORDER PLANS  
 REGULATION 5(2)(o)  
 SECTION C (SHEET 18 OF 18,  
 COLCHESTER CITY COUNCIL AND TENDRING DISTRICT COUNCIL)



FOR CONTINUATION SEE SHEET 11

FOR CONTINUATION SEE SHEET 17

- Legend**
- Local authority boundary
  - Section boundary & local authority boundary
  - - - Section boundary
  - - - Sheet index cutlines
  - Order Limits
- Street Works**
- Street management: start/end point of traffic regulation order
  - Street management: Temporary traffic regulation order
  - Street management: Permanent traffic regulation order
  - TR-C-XXX Example reference for traffic regulation order

- Notes**
1. These plans show the Order Limits and potential location for the works. Due to the need for future flexibility, National Grid will be applying for Order Limits and Limits of Deviation within its Development Consent Order, within which any final alignment would lie.
  2. For additional detail on the plan suites, please refer to the Guide to Plans (document reference 2.0), located in the Volume 2 of the DCO application.
  3. This drawing is scaled at paper size A0, therefore any prints taken at smaller sizes will affect accuracy of the measurement units and should not be scaled against.
  4. These plans should be read in conjunction with Parts 1 to 4 of Schedule 13 (Traffic Regulation Orders) of the Development Consent Order.

Coordinate System: British National Grid  
 Sheet X Centroid Coordinate: 602701 Sheet Y Centroid Coordinate: 229778

0 50 100 150 200 250 Metres

BACKGROUND MAPPING INFORMATION HAS BEEN REPRODUCED FROM THE ORDNANCE SURVEY BY PERMISSION OF ORDNANCE SURVEY OF THE CONTROLLER OF HIS MAJESTY'S STATIONERY OFFICE © CROWN COPYRIGHT AND DATABASE RIGHTS (2025) LICENCE OS100024241 AND AC000087948.

Issue	Date	Remarks	Drawn	Checked	Approved
B	MAY-2026	For Deadline 4	TC	LC	DR
A	21/08/2025	For DCO submission	TC	DC	KR

**Title**

THE NATIONAL GRID (NORWICH TO TILBURY) ORDER  
 TRAFFIC REGULATION ORDER PLANS  
 REGULATION 5(2)(o)  
 SECTION C (SHEET 18 OF 18,  
 COLCHESTER CITY COUNCIL AND  
 TENDRING DISTRICT COUNCIL)

**nationalgrid**

PINS Application Number: EN020027

National Grid Drawing Reference: AENC-MMAC-ENG-DWG-0083

Scale	Sheet Size	Sheet	Issue
1:2,500	A0	SHEET 18 OF 18	B

National Grid plc  
National Grid House,  
Warwick Technology Park,  
Gallows Hill, Warwick.  
CV34 6DA United Kingdom

Registered in England and Wales  
No. 4031152  
[nationalgrid.com](http://nationalgrid.com)